INTERNATIONAL COURT OF JUSTICE

ARBITRAL AWARD OF 3 OCTOBER 1899
(GUYANA V. VENEZUELA)

Counter-Memorial of the Bolivarian Republic of Venezuela

VOLUME IV

MAPS

8 April 2024

MAP ATLAS INDEX

	Pub date	Author	Map title	Source
1	1598	Hondius	New Map of the Wonderful, Large and Rich Land of Guiana. Nieuwe Caerte van het wonderbaer ende goudrycke Landt Guiana	Library of Congress (LOC) https://lccn.loc.gov/2021668301
2	1600	Jansson	Guyana, or, the Kingdom of the Amazons Guiana, siue, Amazonum Regio.	LOC https://lccn.loc.gov/2021668371
3	1700	Sanson	Guiana, divided into Guiana and Caribana Guiana, verdeelt in Guiana en Caribana	LOC https://lccn.loc.gov/2021668500
4	1706	Harcourt	Ship's log done by Robert Harcourt after Gujana Scheepstogt door Robert Harcourt gedaan na Gujana	The Barry Lawrence Ruderman Map Collection courtesy Stanford University https://purl.stanford.edu/hq382mb7787
5	1757	Danville	Map of Guyana	The Barry Lawrence Ruderman Map Collection courtesy Stanford University https://purl.stanford.edu/qt744nq0576
6	1780	Bonne	New Kingdom of Grenada, Andalusia and Guyana	The Barry Lawrence Ruderman Map Collection courtesy Stanford University https://purl.stanford.edu/zb434ds6396
7	1789	Anon	Sketch Map of the Capuchin Missions in the Province of Guayana about 1789	Rumsey collection List 1122.080
8	1798	Bouchenroeder	General and particular map of the colony of Essequebo & Demerara situated in Guiana in America Carte generale et particuliere de la colonie d'Essequebe & Demerarie située dans la Guiane en Amérique	https://bostonraremaps.com/inventory/bouchenroeder-essequibo-demerara-1798/
9	1800	Carey	A map of the Caracas	The Barry Lawrence Ruderman Map Collection courtesy Stanford University https://purl.stanford.edu/dc118jg0600
10	1803	Mannert	Part of a Map of South America	Rumsey collection List 5597.001
11	1810	Pinkerton	The Caracas	Rumsey collection List 0732.054
12	1812	Arrowsmith	Government of Caracas with Guiana	Rumsey collection List 0028.054
13	1817	Thomson	Caraccas and Guiana	Rumsey collection List 1007.076
14	1822	Neele	Caraccas and Guyanas	National Library and rare and antique books Venezuela
15	1826	Brue	Map of Colombia, and French, Dutch and English Guyana Carte generale de Colombie, de la Guyane Francaise, Hollandaise et Anglaise	Rumsey collection List 0096.064
16	1827	Restrepo	Map of Colombia	Rumsey collection List 5597.001
17	1828	Stieler	The northern part of South America: including Columbia, Guyana, Peru, Brazil and Bolivia. Der Nordliche Theil von Sud-America: enthaltend Columbia, Guyana, Peru, Brasilien und Bolivia.	Rumsey collection List 10777.062
18	1831	Lizars	Colombia & Guyana	Rumsey collection List 0436.063
19	1839	Hadfield	Map of British Guiana	https://www.raremaps.com/gallery/detail/64841/map-of-british-guiana-from-the-latest-surveys-of-schomburgk-arrowsmith
20	1840	Schomburgk	Sketch Map of British Guiana	LOC https://hdl.loc.gov/loc.wdl/wdl.11335
21	1851	Tallis	British Guayana	Rumsey collection List 0466.080
22	1860	Garnier	Ancient Colombia, Grenada, Venezuela, Eciador Guyanas Ancienne Colombie Nle. Grenade, Venzuela, Equateur, Guyanes	The Barry Lawrence Ruderman Map Collection courtesy Stanford University https://purl.stanford.edu/bx738qs1547
23	1889	Codazzi	Map of the Viceroyalty of Santa Fe and the Captaincy General of Venezuela by Agustín de Codazzi	Rumsey collection List 6851.022
24	1890	Monserrate	Map showing the various boundary lines propsed for Venezuela and England mapa demostrativo de las diversas lineas de limites propuesta por Venezuela e Inglaterra	Memorial submitted by the Minister of Internal Affairs to the Congress of the United States of Venezuela in 1896 (map 4 p 198) Memoria que presenta el Ministro de Relaciones Interiores al Congreso de los Ustados Unidos de Venezuela en 1896
25	1896	Perez	Map of the regions of Esequibo, Cuyuni Carta corographica de las regiones del Esequibo, Cuyuni	Memorial submitted by the Minister of Internal Affairs to the Congress of the United States of Venezuela in 1896 (map 4 p 198) Memoria que presenta el Ministro de Relaciones Interiores al Congreso de los Ustados Unidos de Venezuela en 1897
26	1897-1	VBC	Boundaries Claimed or Proposed	Venezuela Boundary Commission Report Atlas 1898 Rumsey collection List 1122.006
27	1897-2	VBC	Historical map showing European Occupation in 1597	Venezuela Boundary Commission Report Atlas 1898 Rumsey collection List 1122.010
28	1897-3	VBC	Historical map showing European Occupation in 1626	Venezuela Boundary Commission Report Atlas 1898 Rumsey collection List 1122.011
29	1897-4	VBC	Historical map showing European Occupation in 1648	Venezuela Boundary Commission Report Atlas 1898 Rumsey collection List 1122.012
30	1897-5	VBC	Historical map showing European Occupation in 1674	Venezuela Boundary Commission Report Atlas 1898 Rumsey collection List 1122.013
31	1897-6	VBC	Historical map showing European Occupation in 1703	Venezuela Boundary Commission Report Atlas 1898 Rumsey collection List 1122.014
32	1897-7	VBC	Historical map showing European Occupation in 1724	Venezuela Boundary Commission Report Atlas 1898 Rumsey collection List 1122.015
33	1897-8	VBC	Historical map showing European Occupation in 1756	Venezuela Boundary Commission Report Atlas 1898 Rumsey collection List 1122.016
34	1897-9	VBC	Historical map showing European Occupation in 1772	Venezuela Boundary Commission Report Atlas 1898 Rumsey collection List 1122.017
35	1897-10	VBC	Historical map showing European Occupation in 1796	Venezuela Boundary Commission Report Atlas 1898 Rumsey collection List 1122.018
36	1897-11	VBC	Historical map showing European Occupation in 1803	Venezuela Boundary Commission Report Atlas 1898 Rumsey collection List 1122.019
37	1897-12	VBC	Historical map showing European Occupation in 1597-1803 (1814)	Venezuela Boundary Commission Report Atlas 1898 Rumsey collection List 1122.020
38	1904	Stanford	British, Dutch and French Guiana and Venezuela	Rumsey collection List 0949.109
39	1908	Anderson	British Guiana	LOC https://hdl.loc.gov/loc.wdl/wdl.11328
40	1979	Carrocera	Mission of the Capuchinos in Guyana Misión de los capuchinos en Guayana	CARROCERA, P.B. DE, *Misión de los Capuchinos en Guayana,* 3 vols., Academia Nacional de la Historia, Caracas, 1979.
			Colour and contrast have been enhaced for clarity	


NIEUWE CAERTE
van het wonderbaer ende goudrijcke landt GUIANA, gelegen onder de Linie Æquinoctiael, tusschen Brasilien ende Peru: nieuwelick besocht door Sir Water Ralegh Ridder van Engelandt, in het jaer 1594. 95 ende 1596.
De Custen van dese caerte, sijn seer vlierich getreckent op haere hooghten ende waere streckingen, door een seker stierman die dit selve besilt ende besocht heeft, inde jaren voornomt.
De binnen Provincien, sijn door groote moyte getrocken, uit heyde de boexkens, die door ende by lastz van Ralegh voorscit, int licht gegeven sijn.
305.00
CASTILIA DEL ORO
BOGOTA REG
CARIBANA
GUIANA
AMAZONES
Wikiri Pro.
AROROAS Provincia
Assawai P.
Sayma
Acamacari
Arwackas Dese syn vrienden vande Spaingiaarden
Canibales
EPUREMEI
EMERIA
Iwaipanoma in dese Provincie schrijft s Ralegh dat de meyn-stroom sonder hoosten sijn, seer sterck ende wreedt volck
Iwarawakeri
Arowagotos
Eparagotos
Cassipagotos
Manoa ofte el Dorado. Dit soude sijn de grootste Stad dieman vint inde gantsche werelt
Dit Lac wort vande Natie Canibales, genaemt Parime: ende vande ander Natie de Iaos, Foponowini. Het is een sout water, 200. Leaguen lanck: hier in syn vele eylanden ende groote menichte van Canoas, ofte Indiaensche schip: kens.
Een man uyt de Provincie Iwaipanoma sonder hooft.
Gedaente van eene Amazoonsche vrouwe
Alle dese gedierten die wy hier gestelt hebben, vinmen in Guiana, met veel meer andere goet om eten, als ock vele hoendern, Partryen, Phaysanten, Cranen, Quackelen, Reygers ende vele andere soorten van vogels.
TISNADA
R de las Amazones
BRASILIÆ PARS
LINEA ÆQUINOCTIALIS
Capuryack ofte Campouse R. Aer is wonder veel Brasilhouts ende groote Suyckers C de la Conde
C de Nord Hispanis
Tigre
Lupaert
Tapier
Jaguar
Beer
Tapir
Duytsche mylen 15 in eene graed
15 30 40
Jodocus Hondius excudit
Sekere eygenschappen van Guiana
In Guiana hebben zy haeren winter tusschen May ende September, in welcken tyt men hier niet can blyven: Want alsdan isser geweldigen stormwint, donder, blixem, verheffing van water.
Waer door, de Riviere Oronoque haer verheft. 30. voeten, ende alle de eylanden inden mont, onder loopen, soo dat de inwoners hun vertrecken op de huevelen ende boomen, waer op zy haere woeningen maken.
De Natie Arwaccas, syn een Vagabond volck, ende meest vrienden vanden Spaingiaerden
De Natie Iaos, sijn seer machtich, ende groote viandon van Spaingiaert. Dese sijn an haere lichaeten geschildert, waer doormense kennen can vanden Arwaccas
De principale waren die hier vallen, syn goud, costelicke steenen, perlen, balsem-olie, lanckpeper, gimber, suycker, wieroock, costelicke cruyden tot medicyne, gomme, Honich, zyde, cottoen ende brestlyhout.
De principale waren, die hier gesocht worden, syn Bylen, houmessen ende diergelijcke oreemeyre, item slecht lynwaet.
AMAZONES, Waer van de Riviere Amazones haeren name heeft, is eene Natie bestaende alleen van vrouwen. Dese vrouwen comen niet meer als een maent des Iaers by den mannen, die is somen can afnemen, de Maent April: in dese maent vergaderen hen de omliggende Comingen ende de Comingunnen van dese Amazones, welcke de eerste kuere hebbe. Daer naer, werpt elck het lot, voor syne compaignie. In dese maene syn sy samen seer vroylick met dansen ende springen, eten, drincken, naer haere manniere. Daer naer keert een yaclick naer syn land. De vrouwen die daer achten eenen sone baren, senden den selven aiden vader; die eene dochter hebben, voedense op ende seynden den vader een present. Dese Amazones syn seer wreed ende bloetdorstich over haere vianden. Sy hebben vele gouds, twelck sy crygen voor sekere groene steenen. Dit beschrijft Sir Water Ralegh.
Capury R. loopt inde riviere Orenoque: maer is seer ondiep ende vol sanden. sy hebt met loge-water mer meer als vijf voeten. dapte. Sy light in ene baye, waerin de Oostenwint soo gewelich waeyt, datmen maent niet mogelick te zyn, dese wederom uit te seylen.
In dese Riviere Macawini R. vintmen veel gouds int sant.
De omliggende natien van dese Riviere, varen in xx dagen van den mont deselves, tot op eenen dagh-reysens naer het groot lac Parime. Van waer sy voor eerst haere spyse op den hals nemen, ende bringense over land tot an het lac, daer naer comen sy met haere canoas ende bringe ock over land, tot in het sout lac, om haere traffycken te doen. Den Spaingiaert comt ordinaerlick niet voorder, als tot dese Riviere Essekebe.
De Inwoners van dese Riviere Wiapago varen in 20 dagen met hare Canoas, vanden mont deser riviere, tot in het lac daer Manoa in light.
Cajane, is een seer schoone ende bequaeme riviere om met vele schepen in te comen. Sy is inden beginne, seste mont, maer als eene duytsche myle breede. daer syn 3 reysen inden mont, waer door sy ooc 3. uitloopen heeft. De natien hier omrent; syn seer rijck in victualiejen, ende goet om mede te handelen. Men mensr voor seker datmen door dese R. eenen toganck heeft, tot het groote lac, ende groote gondrijcke stad Manoa.
Tisnada
Iohona
Lupaert
Arwacas
Caribes
Arawacas
Tivitivas
Aricari
Wiapago R.
Caripuna R.
Aracapuryou R.
Paru Stor Arwacs
Iaos
Amapaia R.
Cassipa lacus
Aromaia
Anebas
Coshero fluv.
Tivitivas
Arwacas
Caribes
Aricari
Iaos
Arwacas
Caribes
Tivitivas
Aricari
Iaos
Arwacas
Caribes
Tivitivas
Aricari
Iaos
Arwacas
Caribes
Tivitivas

92

Source: Library of Congress

Guyana, or, the Kingdom of the Amazons
Jansson 1600

MAP 2

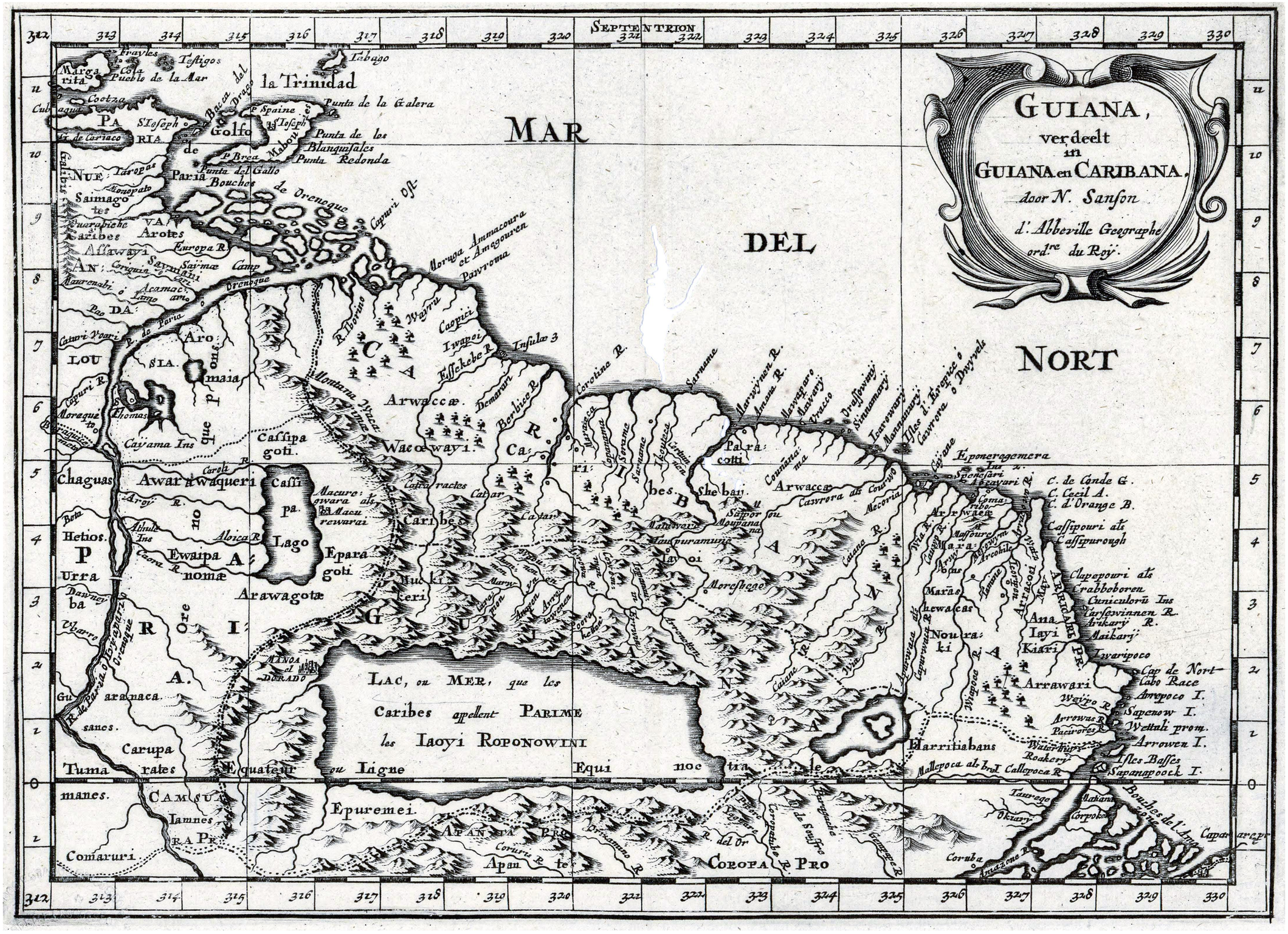
GUIANA,
verdeelt
in
GUIANA en CARIBANA,
door N. Sanson
d'Abbeville Geographe
ord.re du Roy.
MAR
DEL
NORT
la Trinidad
Tabago
Testigos
Margarita
Cubagua
Golfo de Paria
Punta de la Galera
Punta de los Blanquisales
Punta Redonda
Punta del Gallo
Bouches de Orenoque
Caparui ost.
Morcga Ammacoura et Amagouren
Payroma
Europa R.
Camp
Orenoque
Caparui Vuari
Caparui R.
Morequito
Caiama Ins
Cassipagoti.
Wacowayi.
Arwaccæ.
Caribes
Insulæ 3
Berbice R.
Demarari
Esseckebe R.
Iwapoi
Caopici
Wyru
R. Iborino
Montana Ayacu
Coroline R.
Sarname
Maruyinen R.
Maroni R.
Maroni
Mayacaro
Mayacy
Vracco
Drasserwaji
Sinnamary
Icaverary
Mongansary
Isles d. Kregice ô Cayenne ô Duyvels
Eponeregemera
Spencfari R.
Arawacas
Cayrora als Courou
Mecoria
Sappor sou
Mouyana
Manawarie
Manipuramuni
Iayoi
Moreshege
Caiane R.
Yuc R.
Parakotti
Shebaij
Arrwaca
Arrwaen
Massoura
Mara
Arrowaricoli
Cassipouri als Cassipurough
Clapepouri als Crabbeboren
Caniculorū Ins
Tarsewinnen R.
Arikary R.
Maikary
Iwaripoco
Cap de Nort
Cabo Race
Amepoco I.
Sapenow I.
Wettali prom.
Arrowen I.
Isles Basses
Sapanapoock I.
Arrawari
Wapoo R.
Arrowas R.
Pacuroes R.
Waterhuys
Roakery
Harritiabans
Mallepoca als Callepoca R.
Ana
Iayi
Kiari
Nouraki
Maraos
Iewacas
Aparuwan als Laparuwari R.
Wiapoco R.
Yarico R.
Arrawaricoli
Arrawaricolis Pr.
Taurege
Okiary
Corpoko
Coruba
Bouches de l'Amazone
Caparaiapr
Lac, ou Mer, que les Caribes apellent Parime les Iaoyi Roponowini
Equateur ou Ligne Equinoctiale
Manoa el Dorado
Aroa
Maia
Thomas
Cassipagoti
Awarawaqueri
Chaguas
Hetios
Urra
Dawnei
Ewaipa
Arawagotæ
Aroes
Europa R.
Assawayi
Saimagoties
Nueva Paria
Monopato
Taropas
Guarabiche
Caribes
Arotes
Saymani
Sairmæ
Coriquin
Maurensabi
Acamacini
Limoani
Paria
Caparui R.
Morequito
Caiama Ins
Cassipagoti
Awarawaqueri
Caroli R.
Aroi R.
Beta
Abiuda Ins
Aloica R.
Caura R.
Dawnei
Ba
Ore
Orenoque
Barima
Guaraunacanes
Carupa
Tumarates
Comaruri
Iamnes
Camsura
Epuremei
Apanura Pro
Coroa Pro
Caribes
Lago
Epara goti
Cassipagoti
Macureguvara als Macurewarai
Cataracte
Cataracte
Mukiteri
Aroa
Maia
Arawagotæ
Ewaipanomæ
Hetios
Urra
Dawnei
Barima
Guaraunacanes
Carupa
Tumarates
Comaruri
Iamnes
Camsura
Epuremei
Apanura Pro
Coroa Pro
Caribes
Lago
Epara goti
Cassipagoti
Macureguvara als Macurewarai
Cataracte
Mukiteri
Arawagotæ
Ewaipanomæ
Aroes
Europa R.
Assawayi
Saimagoties
Nueva Paria
Monopato
Taropas
Guarabiche
Caribes
Arotes
Saymani
Sairmæ
Coriquin
Maurensabi
Acamacini
Limoani
Paria
Caparui R.
Morequito
Caiama Ins
Cassipagoti
Awarawaqueri
Caroli R.
Aroi R.
Beta
Abiuda Ins
Aloica R.
Caura R.
Dawnei
Ba
Ore
Orenoque

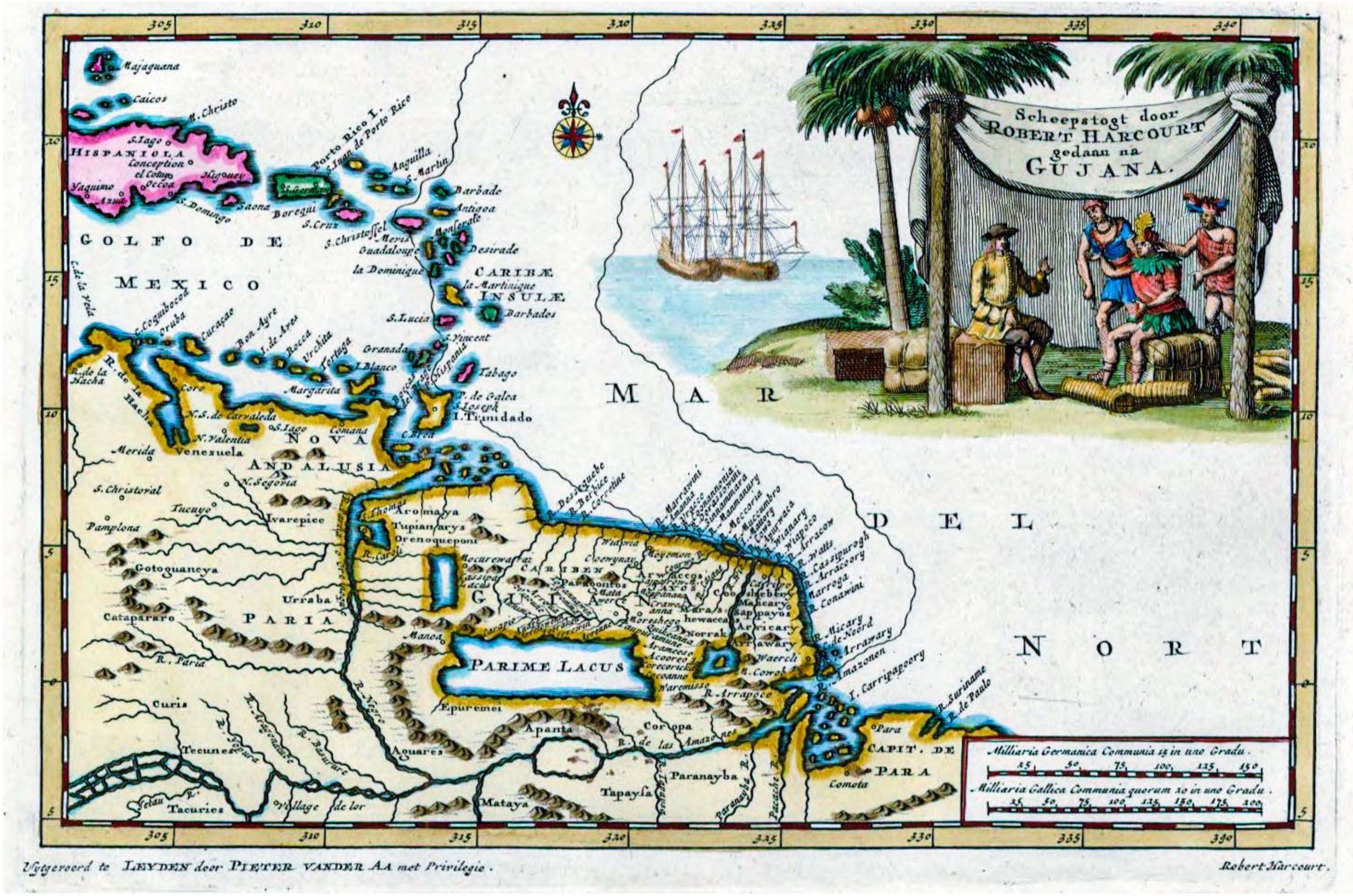

1706 Ship's log done by Robert Harcourt after Gujana

Source: The Barry Lawrence Ruderman Map Collection

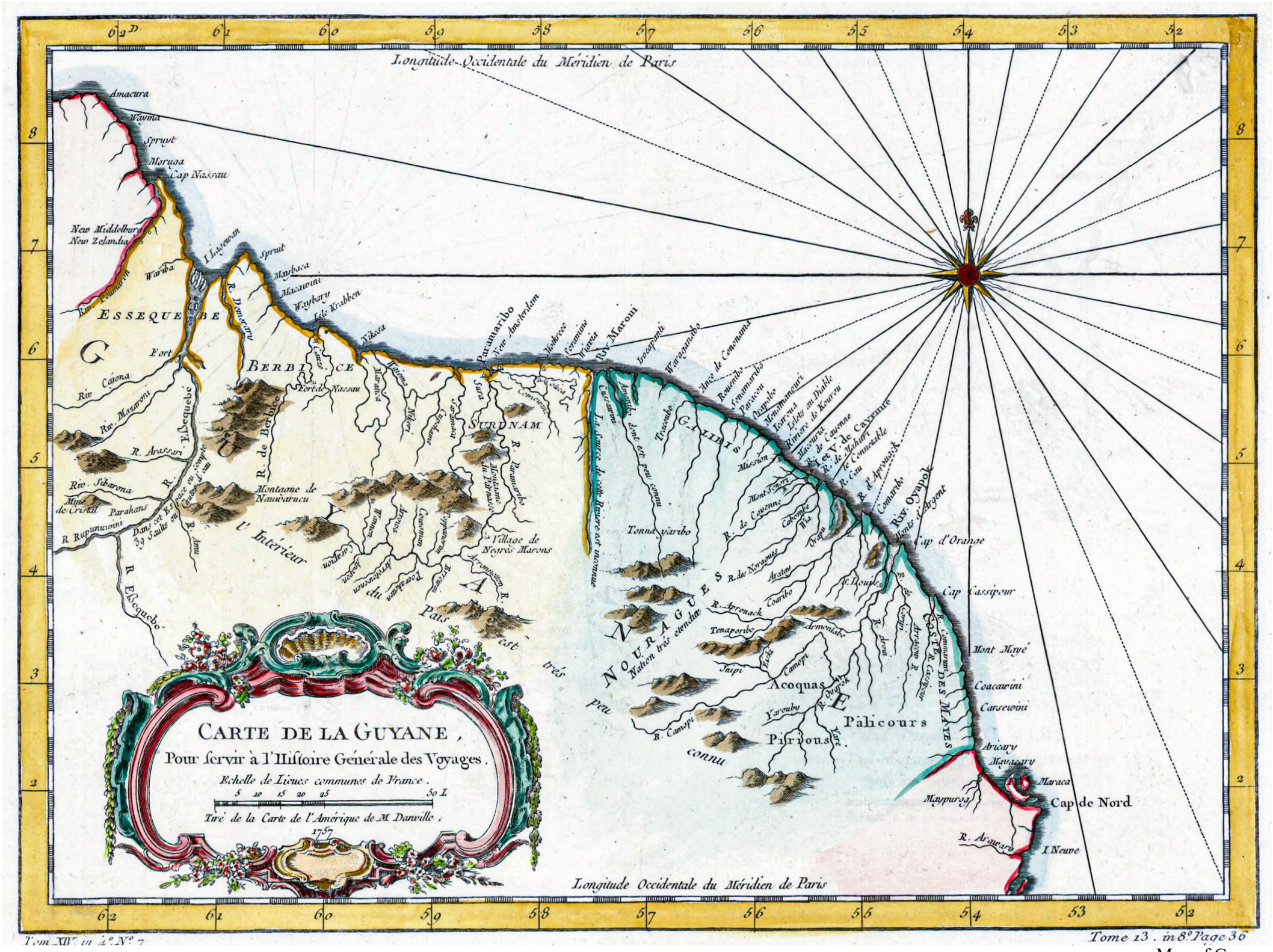
Longitude Occidentale du Méridien de Paris
Amacura
Warma
Spruyt
Maruaa
Cap Nassau
New Middelburg
New Zelandia
Warba
Riv. Coumarum
ESSEQUEBE
G
Fort
Riv. Cajona
Riv. Mazaroni
R. Arassari
Riv. Sibarena
Mine de Cristal
Parahans
R Rupununi
R. Essequebe
Montagne de Nauwarucu
L'Interieur
Pays
Riv. Yaricq
Riv. Maycoa
Riv. Macawini
Riv. Wayboy
Le Krabben
Riv. Vikesa
Riv. Paranuaribo
Vieux Amsterdam
Riv. Maroni
Loacpoti
Wareganibo
Anse de Conemamibo
Rotembo
Conamaribo
Parascou
Oyapoc
Montmancouri
Isles au Diable
Rivière de Kourou
Macoura
R. de Cayenne
R. de Mahori
R. de Cayenne
le Connetable
R. Cau
R. d'Aprouack
Comaribo
Riv. Oyapok
Mines d'Argent
Cap d'Orange
Cap Cassipour
Mont Mayé
Coacawini
Carsewini
Aricary
Manoury
Maraca
Cap de Nord
Mayporog
R. Araguari
I. Neuve
Berbice
Fort de Nassau
Surinam
R. Paramaribo
Montagne du Tamanoir
Le Village de Negres Marons
Tonnaviarbo
Nouragues
Nation très etendue
Acoquas
Palicours
Pirrious
Yarcoubo
R. Camopi
Inipi
Armendale
Tenaporibo
R. Aprouack
Coaribo
Arataï
R. de Norapaques
Ile Double
Orapa
Cabesterre Wia
Mont Sinnery
R. de Cayenne
Mission
Tricoubo
Cacouami
Riv. Coumaroumi
Côte des Mayes
Riv. Cassipour
Riv. Arouari
Riv. Camopi
Riv. Aprouack
Riv. Yaricq
Riv. Maycoa
Riv. Macawini
Riv. Wayboy
Riv. Vikesa
Riv. Paranuaribo
Riv. Maroni
Riv. Surinam
Riv. Commewine
Riv. Cottica
Riv. Berbice
Riv. Demerary
Riv. Essequebe
Riv. Mazaroni
Riv. Cajona
Riv. Warma
Riv. Coumarum
Riv. Maruca
Riv. Cuyuni
Riv. Mahaica
Riv. Mahicony
Riv. Abari
Riv. Canje
Riv. Corentin
Riv. Courantine

NOUVEAU ROYAUME DE GRENADE, NOUVELLE ANDALOUSIE, ET GUYANE.

Par M. BONNE, Ingen.r-Hydrographe de la Marine.

Milles Géographiques, de 60 au Degré.
Lieues Hollandoises de Surinam, de 27 au D.
Lieues de Castille, de 20 ¾ au Deg.
Lieues Communes de France, de 25 au Degré.
Lieues Marines de France, de 20 au D.
Milles de Hollande, de 19 au D.

MER DU NORD

Longitude du Méridien de Paris.

André sculp.

New Kingdom of Grenada, Andalusia and Guyana Map of Guyana
Bonne 1780

Source: The Barry Lawrence Ruderman Map Collection

SKETCH MAP OF THE CAPUCHIN MISSIONS IN THE PROVINCE OF GUAYANA ABOUT 1789

MAP. IV.



Reproduced in photo-lithography from the original in the Capuchin Archives in ROME

SKETCH MAP OF THE MISSIONS OF THE CATALONIAN CAPUCHINS IN THE SPANISH PROVINCE OF GUAYANA, ABOUT 1789.

REPRODUCED FROM A PHOTOLITHOGRAPHIC FACSIMILE OF THE ORIGINAL MANUSCRIPT IN THE ARCHIVES OF THE CAPUCHIN ORDER AT ROME GIVEN BY FATHER JOSEPH STRICKLAND, S. J., IN HIS *DOCUMENTS AND MAPS ON THE BOUNDARY QUESTION BETWEEN VENEZUELA AND BRITISH GUAYANA*, ROME, 1896.

SIZE OF FACSIMILE 12.7 X 17.4 INCHES.

S Doc 91 55 2

ANONYMOUS—[1789?]

Sketch Map of the Capuchin Missions in the Province of Guayana about 1789

Source: David Rumsey Historical Map Collection

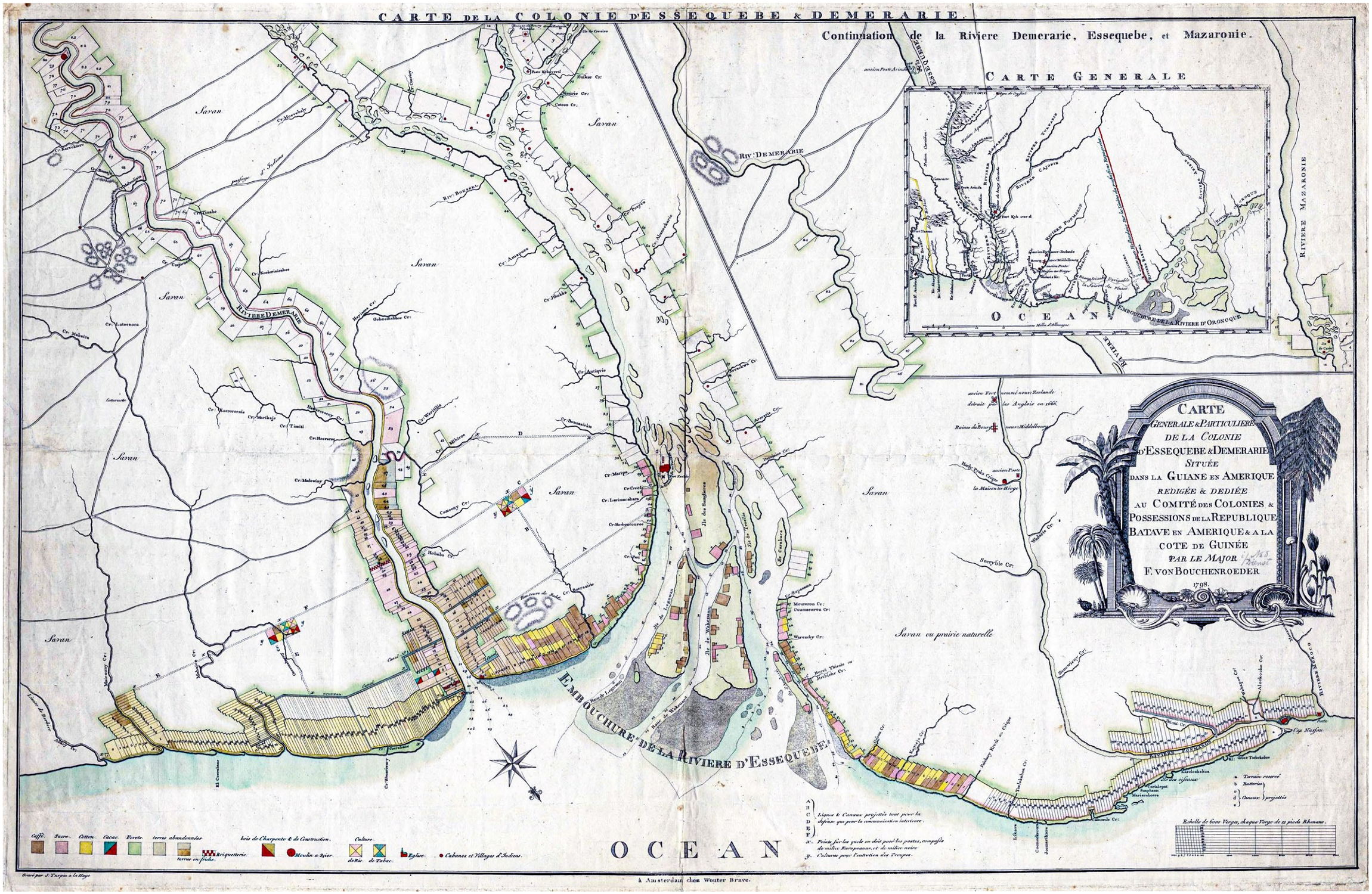

Source: Boston rare maps

General and particular map of the colony of Essequebo & Demerara situated in Guiana in America Bouchenroeder 1798

MAP 8

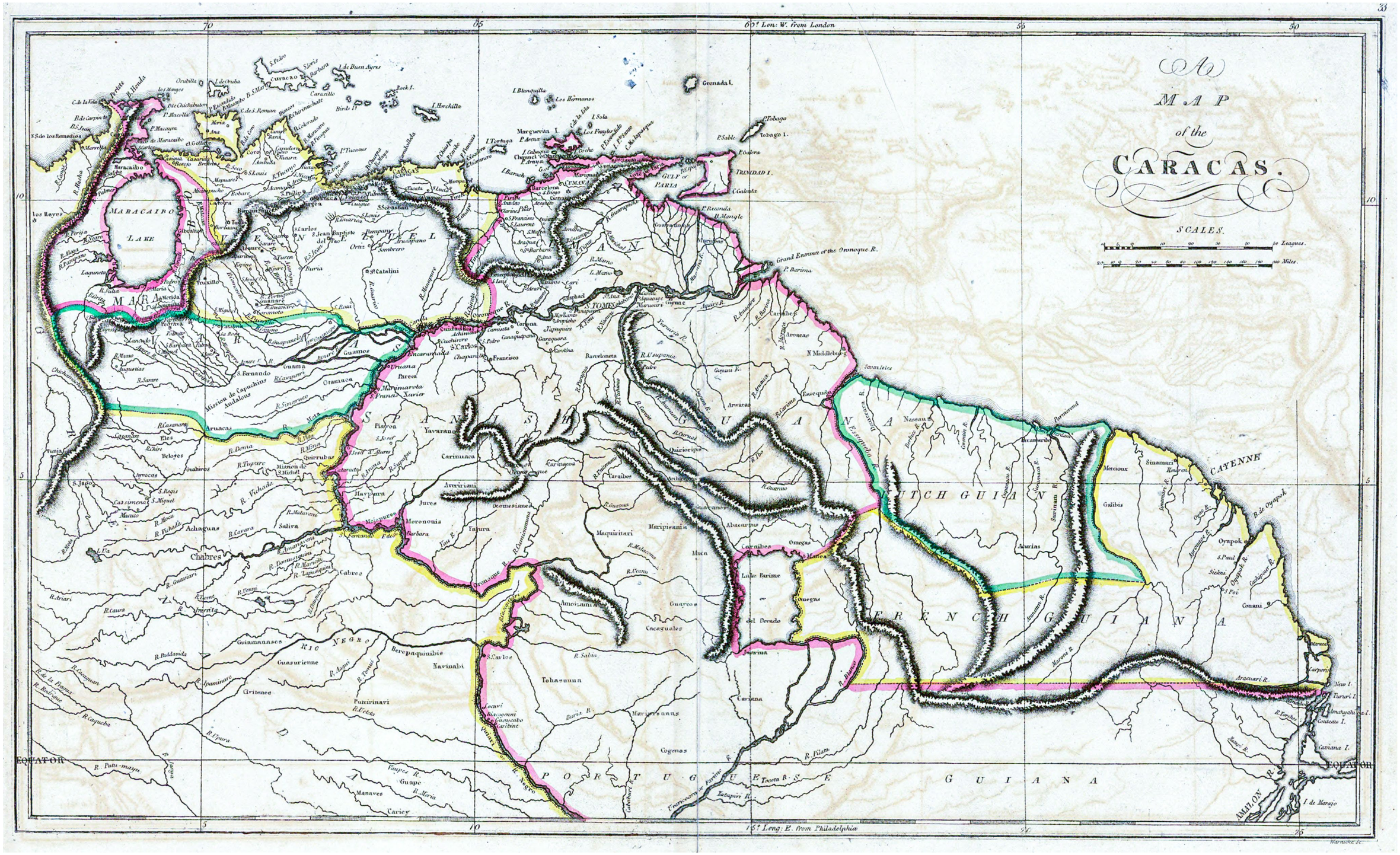

A Map of Caracas
Carey 1800

Source: The Barry Lawrence Ruderman Map Collection

MAP 9


MANNERT—1803.
305
310
315
320
325
330
335
340
Ostliche Länge von Fer
Granada I.
I. Tabago
I. Trinidad
I. de Aruba
I. de Curazao
I. de Buen Ayre
I. de Roca
I. de Horchilla
I. Blanca
I. Margarita
I. Tucacas
Cumana
Barcelona
Guanamacar
Caracas
Valencia
Merida
Varinas
Cuidad Real
Orinoco R.
Vieja Guayana
Thomas
Nassau
Maitsburg
Barima
Barbice R.
Corrawine R.
Surinam R.
Marowi R.
Oyapoc R.
Cayenne
I. au Diable
Connetable I.
C. d'Orange
Maraca I.
Grandes I.
C. del Norte
Tamparu R.
Quarisonas
I. Vanaura
I. Caviana
Maguari
Pte de Iangipoca
Cayta
I. de Iuanes oder Marajo
Para
C. de Cuma
I. de Maratian
Porto Grande
S. Luis
Cuma
Cera
Ciudad
Fernambuco
Rio de S. Francisco
Abrolhos
I. de Pajaras
Porto Seguro
Espiritu Sante
Villa Rica
Rio Janeyro
Cabo Frio
S. Paul
S. Vicente
I. Victoria
I. S. Sebastian
I. de los Franceses
C. de S. Tome
S. Ana
Villa del Oro
Villa Bella
Villa Boa
Cuyaba
Chiquito
Chiquitos
Moxos
Chiquitos
Arica
Iquique
La Paz
Cuzco
Potosi
Plata
Oruro
Chayanta
Jesus de Moxitos
Morotocos
Zamucos
Tobas
Mayaguayas
Zapitalac
Chiriguanas
Guanas
Guayacuras
Montezes
Cartaunas
Cayapos
Caraxas
Barbados
Apiras
Campos de Paresis
Aripuanes
Mamayanase
Tapuyas
Goyaz
Villa Rica
Rio Grande
Rio Francisco
Rio Tocantins
Rio Madeira
Rio Paraguay
Rio Parana
Rio Tapajos
Rio Xingu
Rio Negro
Rio Orinoco
Rio Amazonas
Rio Iapura
Rio Iavari
Rio Purus
Rio Beni
Rio Mamore
Rio Guapore
Rio Paraguay
Rio Tocantins
Rio Parana
Rio Uruguay
Rio Grande
Rio Francisco


THE CARACAS
SCALES
British Statute Miles 69½ to a Degree.
Spanish Leagues 18⅔ to a Degree.
Longitude West from Greenwich.
CARIBBEAN SEA
ATLANTIC OCEAN
TRINIDAD ISLAND
GUIANA
FRENCH GUIANA
PORTUGUESE GUIANA
SPANISH GUIANA
NEW GRANADA
NEW GOVERNMENT OF VENEZUELA
LAKE OF MARACAIBO
MARACAIBO
Great Plains of Cavanare
EQUATOR OR EQUINOCTIAL LINE
Caribs
Arawacks
Macusis
Parabayanas
Unexplored Parts
Extensive Plains
Caribs Arawacks
Caribs Arawacks
Caribs Arawacks

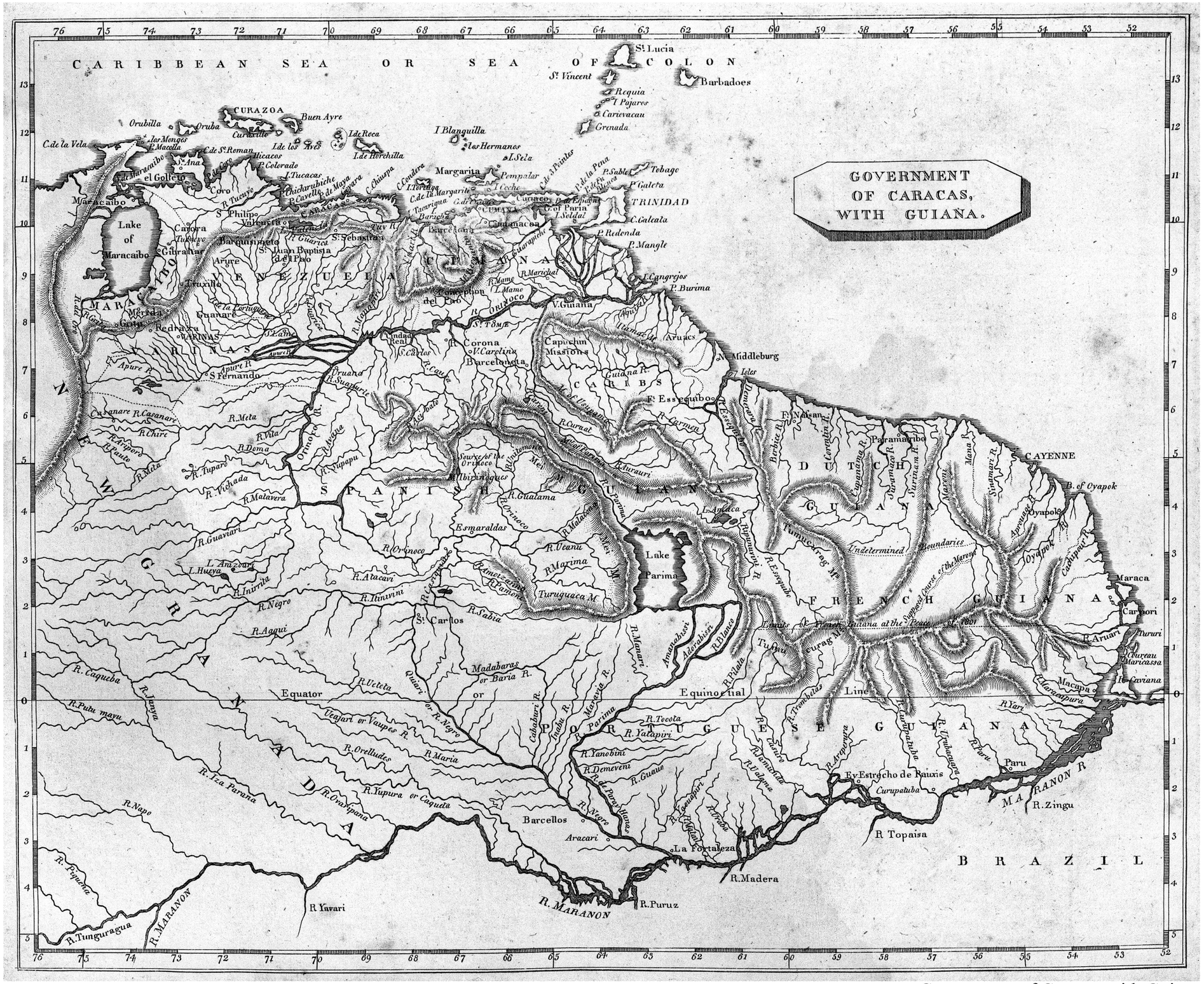

Source: David Rumsey Historical Map Collection

Government of Caracas with Guiana
Arrowsmith 1812

MAP 12



Source: David Rumsey Historical Map Collection

Caraccas and Guiana
Thomson 1817

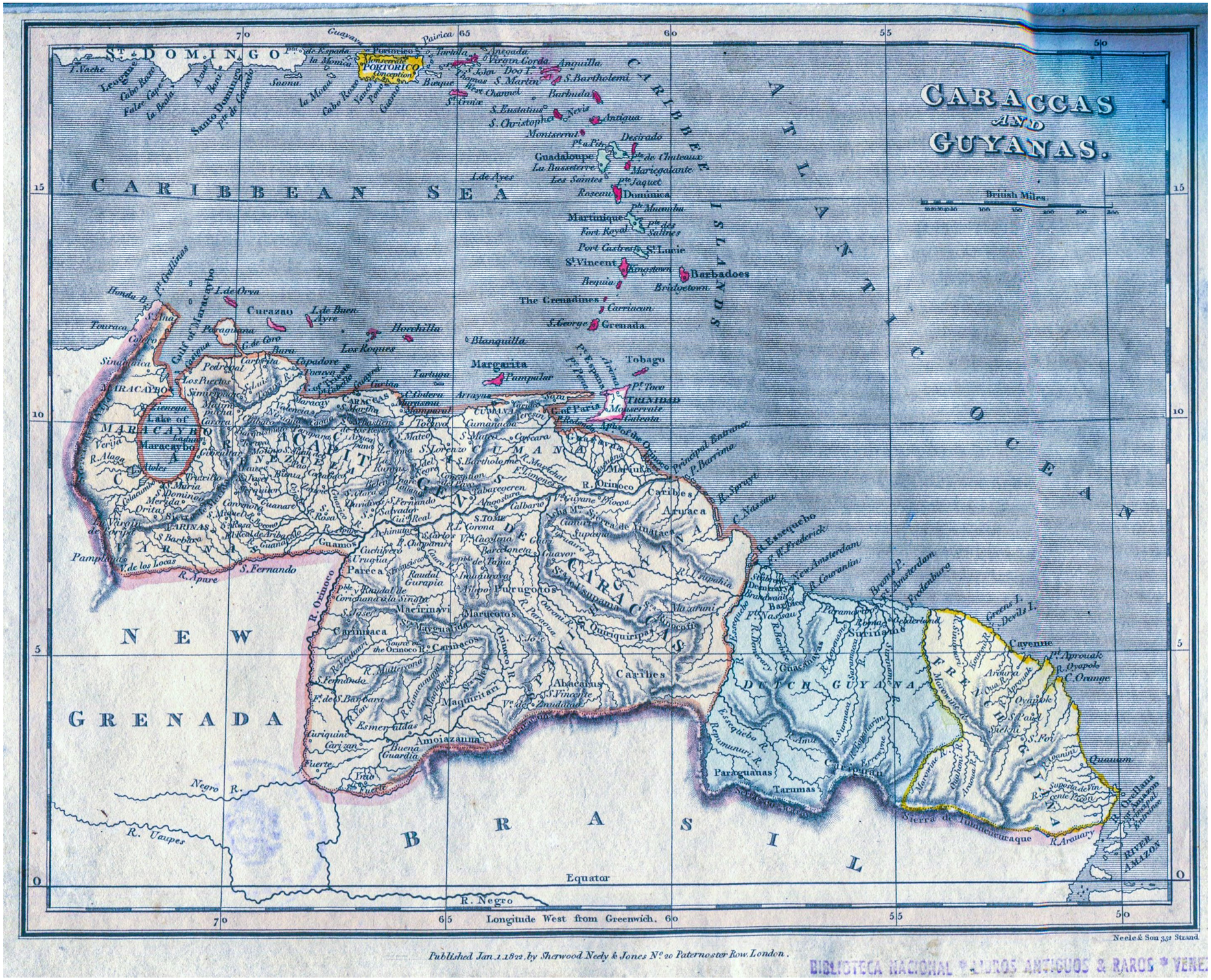

Caraccas and Guyanas
Neele 1822

MAP 14

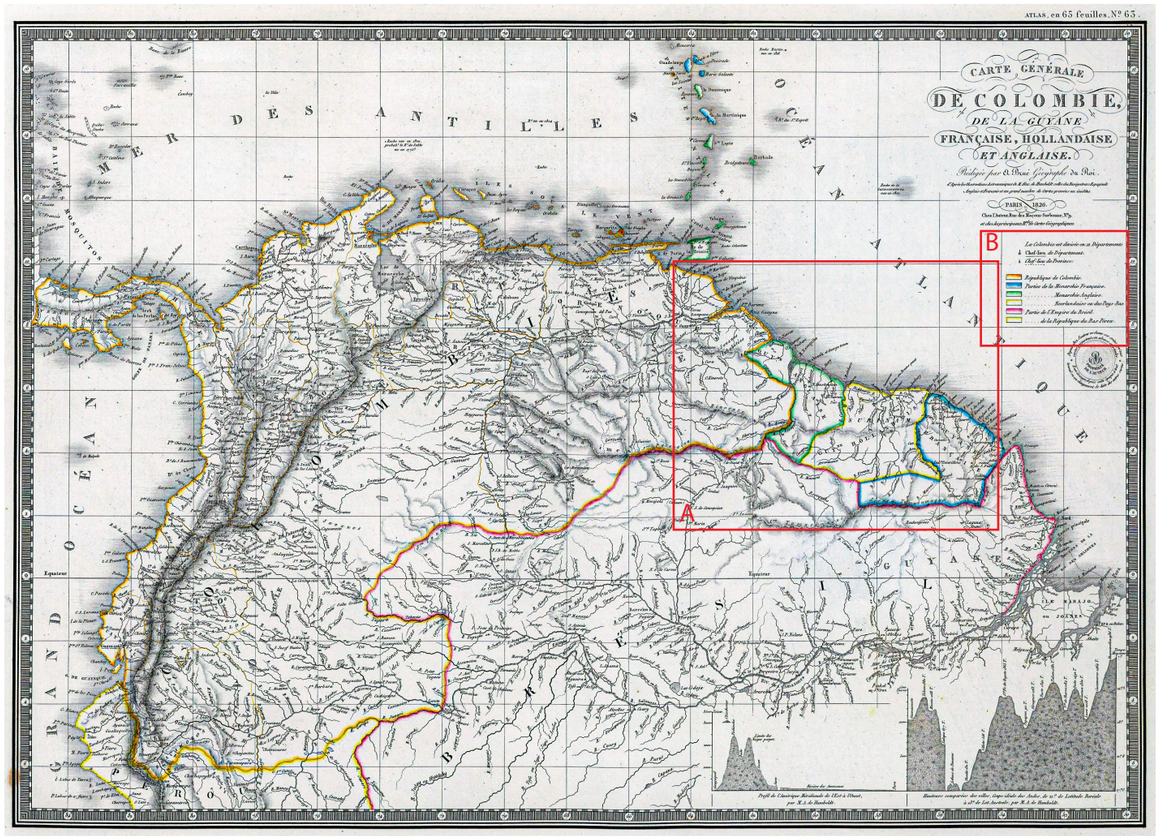

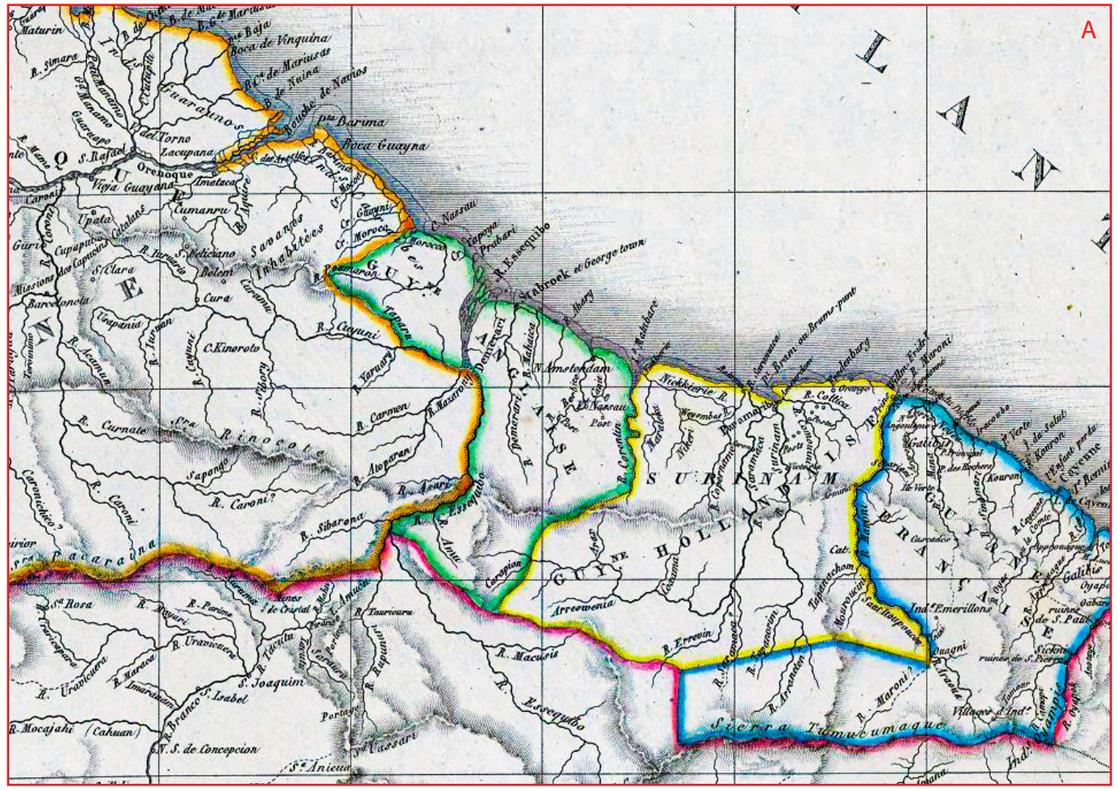

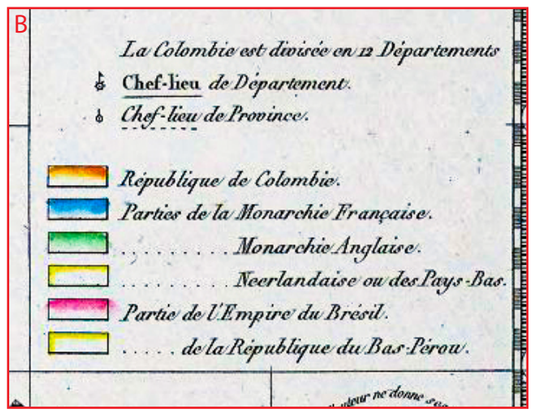

Source: David Rumsey Historical Map Collection

Map of Colombia, and French, Dutch and English Guyana
Brue 1826

MAP 15



Carta del
Republica
de Colombia

Map of the
Republic
of Colombia

Author:
Restrepo, Jose Manuel,
Date: 1827

Source: David Rumsey Historical Map Collection

MAP 16

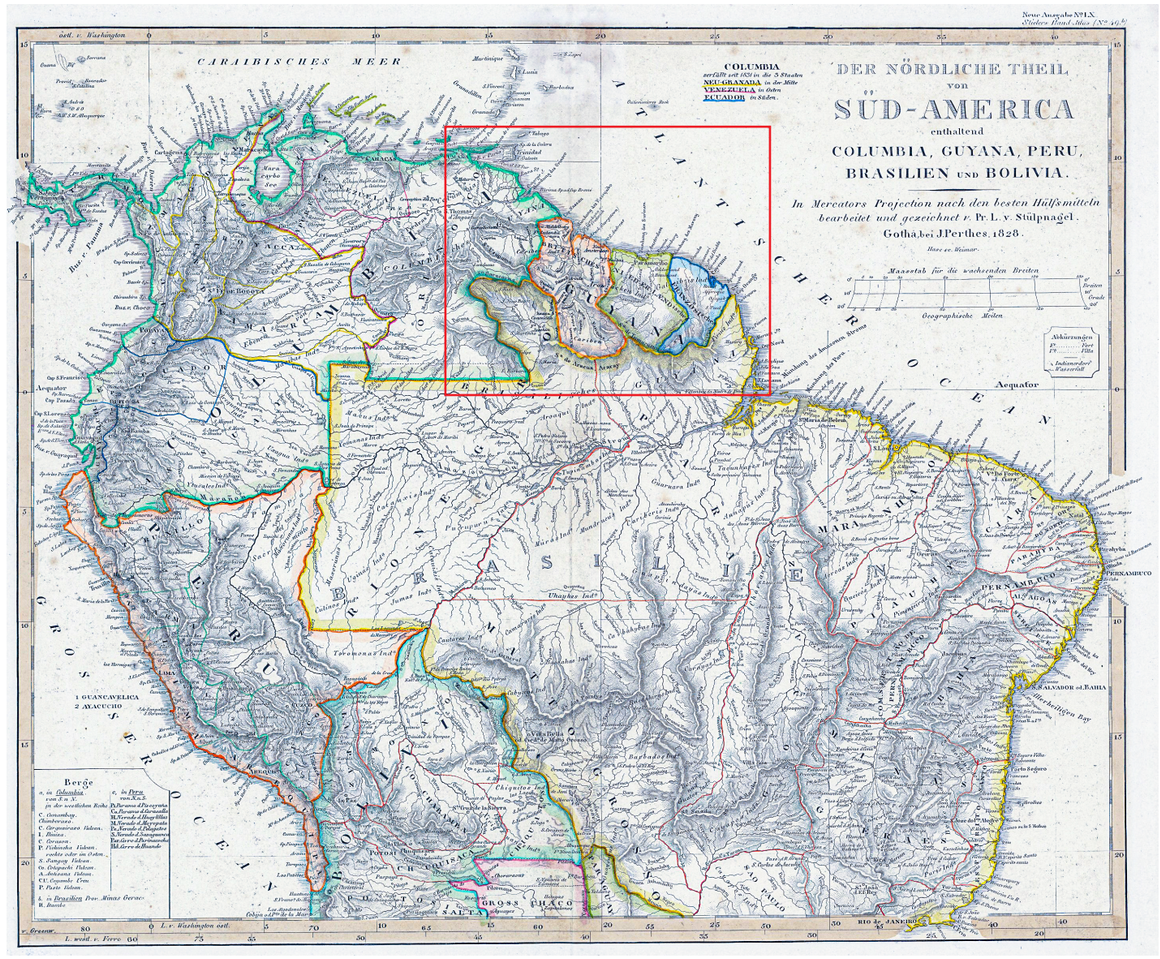

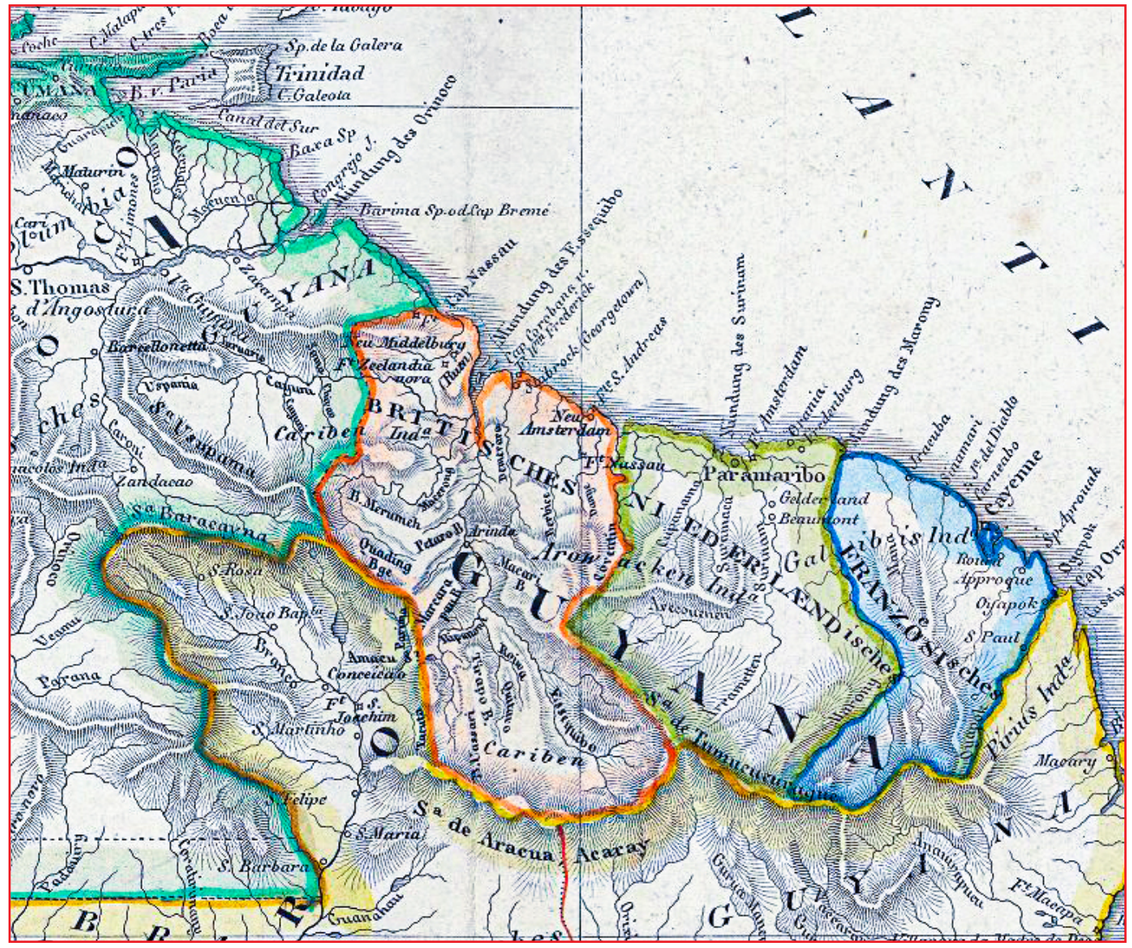

Source: David Rumsey Historical Map Collection

The northern part of South America: including
Columbia, Guyana, Peru, Brazil and Bolivia
Stieler1827

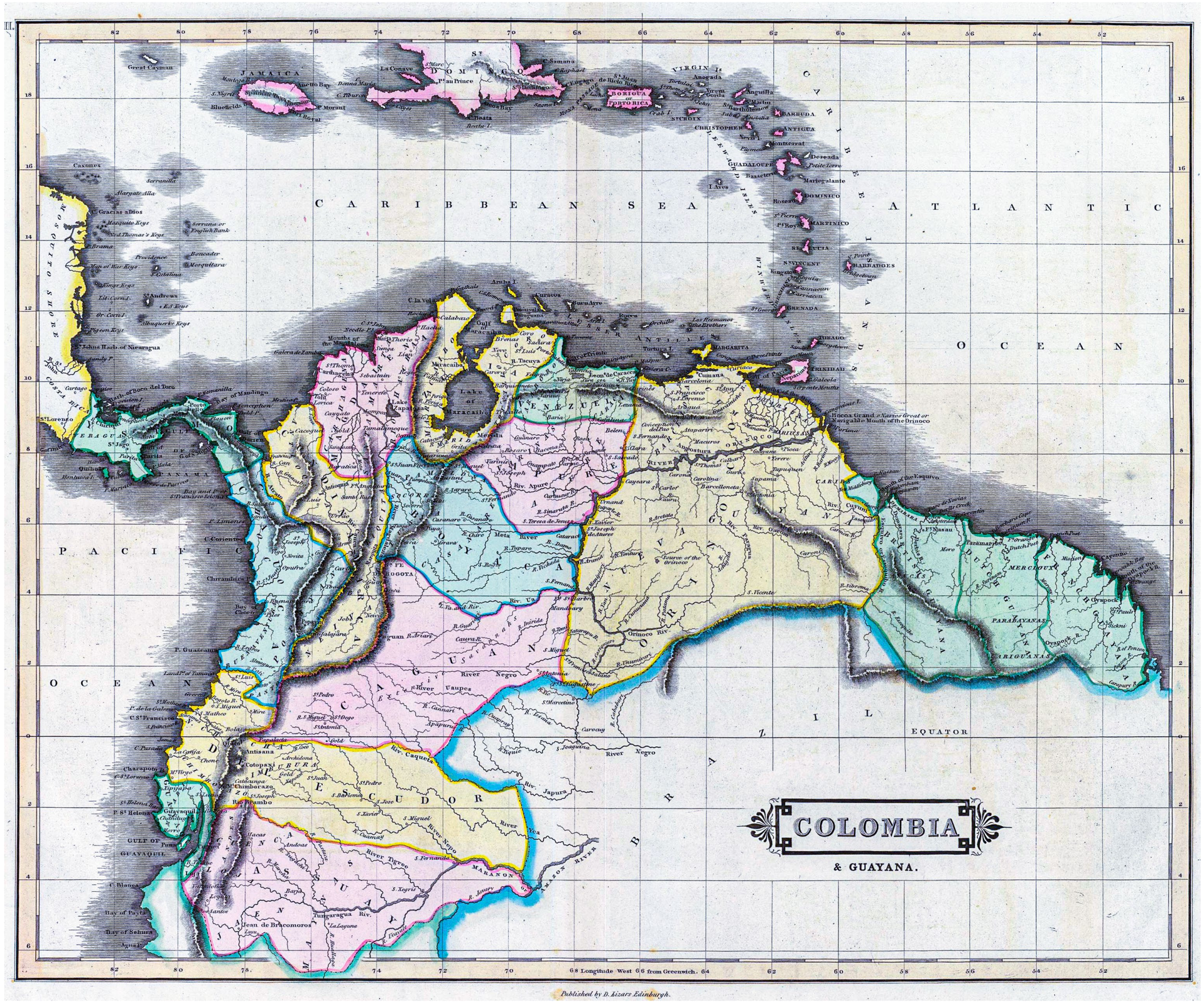

Source: David Rumsey Historical Map Collection

Colombia & Guyana
Lizars 1831

MAP 18

MAP OF
BRITISH GUIANA

From the latest Surveys of
Schomburgk, Owen, Hilhouse, & others; &
Those of
Hancock, Van-Cooten, Bouchenroeder, & Bercheyck,
Where not refuted by the former
Shewing the Parochial divisions as well as the present extent of Cultivation of the Staple Productions; & the tracts of such that have been abandoned within the last 30 Yrs

Respectfully dedicated
To His Excellency
HENRY LIGHT Esq^R
Governor in & over said Colony
By His Excellency's
Very Obedient
Humble Servant
J. Hadfield, Crown Surveyor.

George Town Demerara
1st Aug.t 1838.

Extent of the Parishes in
Demerara & Essequibo

1 St Mary, *From Abary Cr. to Plant.n Lowlands*
2 St Paul, .. *Plant.n Noostens Taile to Plant.n Cuming's Lodge*
3 St George & St Andrew, *Comprehending George town & extending from thence to Plant.n Turkeyen*
4 St Matthew, *Plant.n La Penitence & East Bank R. Demerara*
5 St Mark, *Plant.n Mindenberg Canal N.o 1 & West Bank of Demerara River upwards*
6 St Swithin, *From Plant.n La Grange to Plant.n La Jalousie*
7 St Luke, .. *Plant.n Blankenburg up E. Bank R. Essequibo*
8 St Peter, *Leguan & Hog Islands*
9 St James, *Wakenaam & Troolie Islands*
10 St John, *From Schoon-hooven to Capooey Cr.*
11 Trinity, .. *Capooey Cr. to Pomeroon River*

Extent of the Parishes in the
County Berbice

1 All Saints, *Comprehending the Town New Amsterdam Plant.n Overwinning & Providence & the left bank of Canje Cr.*
2 St Patrick, *Right bank of Canje Cr. & the East Coast Canal*
3 St Michael, *From Plant.n Halfkyvel to Abary Cr.*
4 St Catherine, .. *Plant.n Jorg & Hoop to Plant.n Herstelling, W. Bank R. Berbice*
5 St Clement, .. *Plant.n Everton to Plant.n Onderneeming E. Bank R. Berbice*
6 St Saviour, *The Corentyn Coast & River.*

Note, The parts coloured Green indicate the present cultivation in Sugar, Coffee, & Cotton; the Brown, the tracts latterly abandoned having been chiefly in Cotton, consisting of the finest alluvial Soil. The Yellow line marks the Frontier of Dutch Guiana.

Scale of British Statute Miles
0 5 10 20 30 40 50

Longitude West from Greenwich

John Arrowsmith

London, Published Aug.t 1st 1839, by John Arrowsmith, 10 Soho Square.

Source: Raremaps.com

Map of British Guiana
Hadfield
1839

MAP 19

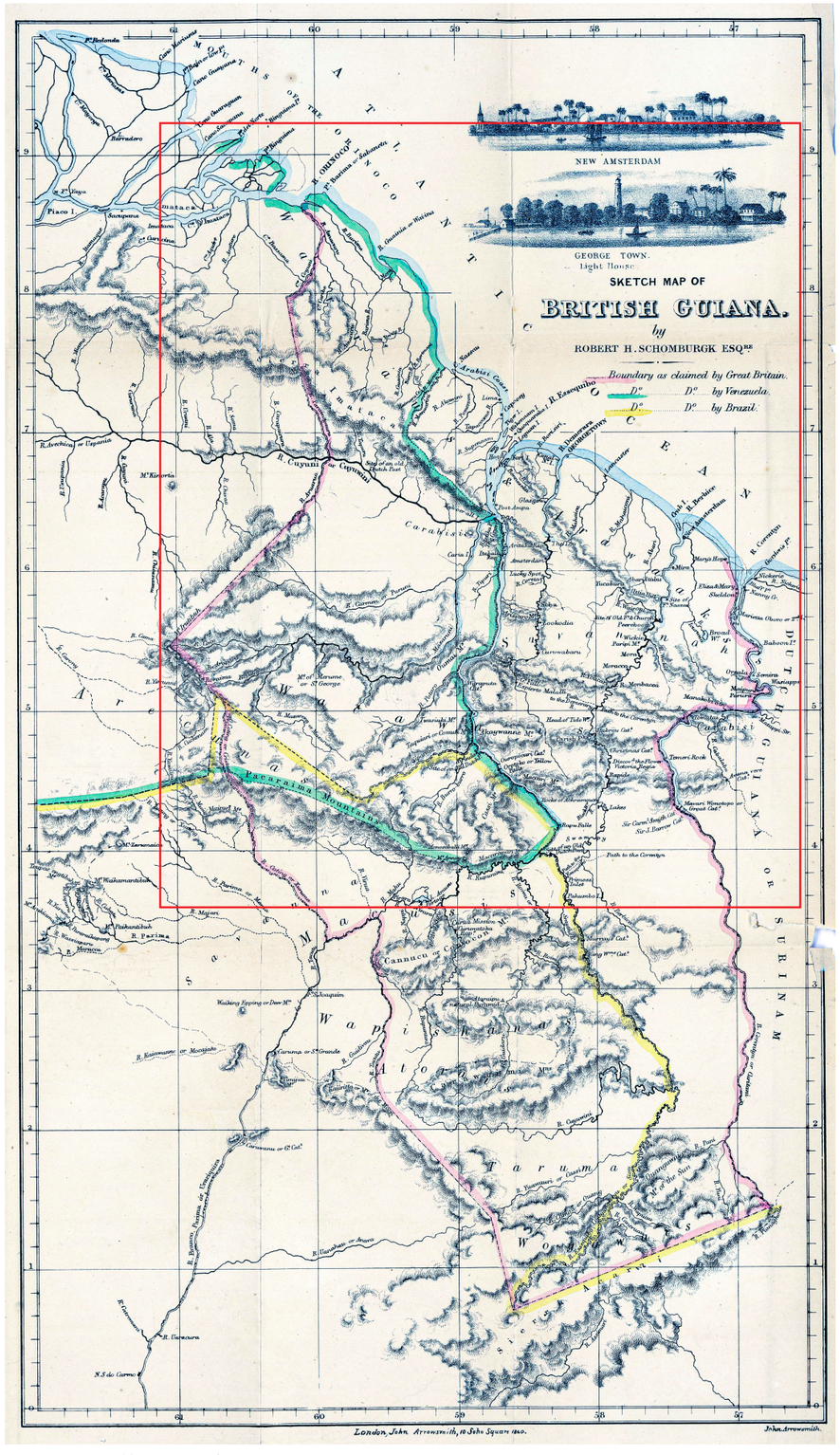

Source: Library of Congress

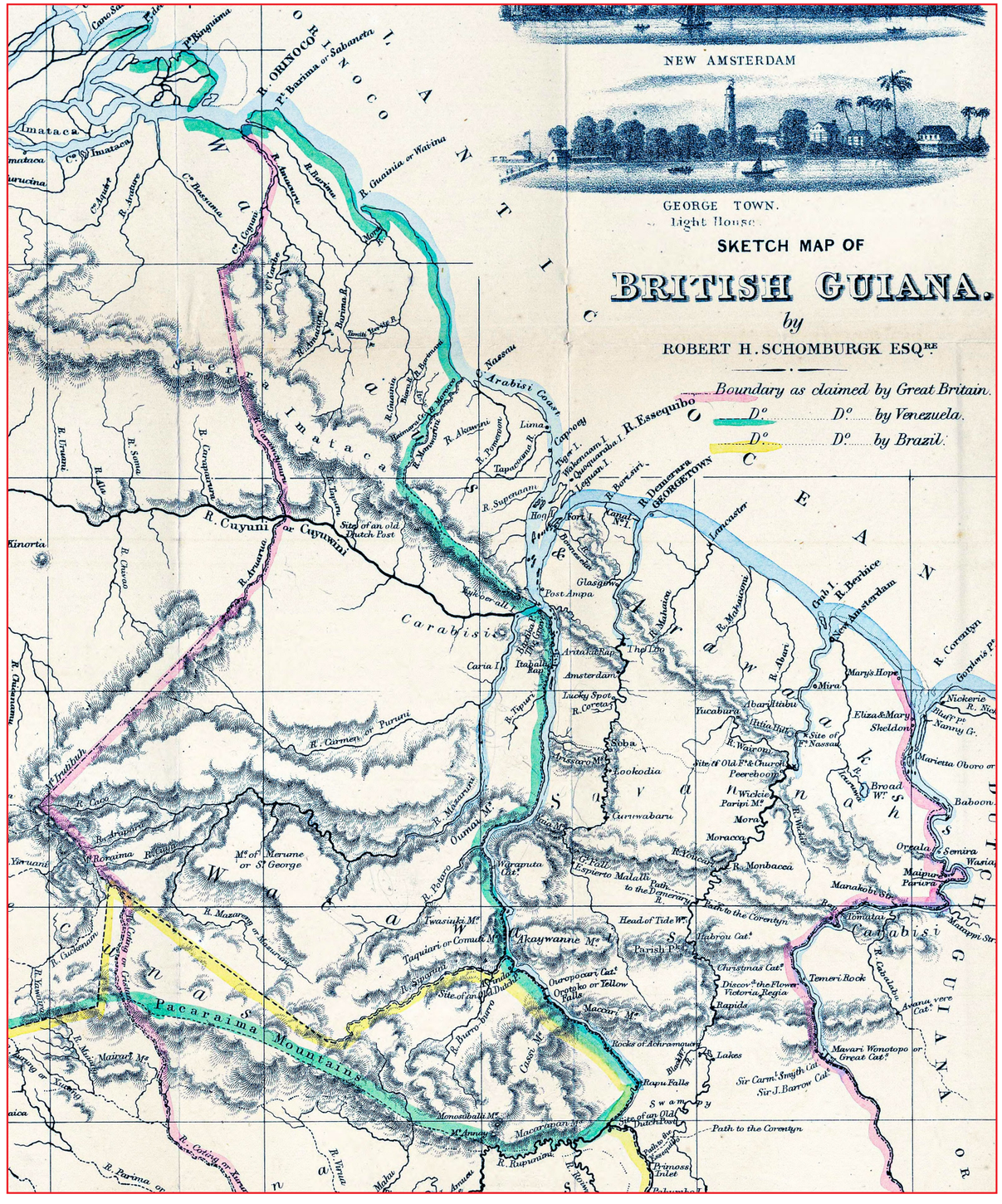

Sketch Map of British Guiana
Schomburgk 1840

MAP 20


BRITISH GUAYANA
ATLANTIC OCEAN
GEORGETOWN
R. Orinoco
Imataca
Pacaraima
Carabis
Dense Forest
Atoraimi
Tarumas
Wapisianas
Macusis
Arawaks
Woyawais
Acaraie
R. Essequibo
R. Demerara
R. Berbice
R. Corentyn
R. Pomeroon
R. Waini
R. Barima
R. Amacura
R. Cuyuni
R. Mazaruni
R. Barima or Parima
R. Branco or Parima
R. Takutu
R. Tacutu
R. Rupunuri
R. Parima or Sabanata
Fort St. Joaquim
Mts or S. Georys
Serra Acaraie
Serra Tumucumaque
Serra Parima
Serra Pacaraima
Serra Imataca
Serra Kanuku
Serra Acarai
Serra Grande
Serra Tapirapeco
Serra Tapacura
Serra Mapuera
Serra Tarumaima
Serra Parima
Serra Tapiracuay
Serra Tapiracuay Grande
Serra Tapiracuay Pequeno
Serra Tapiracuay Mirim
Serra Tapiracuay Mirim Grande
Serra Tapiracuay Mirim Pequeno
Serra Tapiracuay Mirim Grande Pequeno
Serra Tapiracuay Mirim Pequeno Grande
Serra Tapiracuay Mirim Pequeno Pequeno
Serra Tapiracuay Mirim Pequeno Pequeno Grande
Serra Tapiracuay Mirim Pequeno Pequeno Pequeno
Serra Tapiracuay Mirim Pequeno Pequeno Pequeno Grande
Serra Tapiracuay Mirim Pequeno Pequeno Pequeno Pequeno
Serra Tapiracuay Mirim Pequeno Pequeno Pequeno Pequeno Grande
Serra Tapiracuay Mirim Pequeno Pequeno Pequeno Pequeno Pequeno
Serra Tapiracuay Mirim Pequeno Pequeno Pequeno Pequeno Pequeno Grande
Serra Tapiracuay Mirim Pequeno Pequeno Pequeno Pequeno Pequeno Pequeno
Serra Tapiracuay Mirim Pequeno Pequeno Pequeno Pequeno Pequeno Pequeno Grande
Serra Tapiracuay Mirim Pequeno Pequeno Pequeno Pequeno Pequeno Pequeno Pequeno
Serra Tapiracuay Mirim Pequeno Pequeno Pequeno Pequeno Pequeno Pequeno Pequeno Grande
Serra Tapiracuay Mirim Pequeno Pequeno Pequeno Pequeno Pequeno Pequeno Pequeno Pequeno
Serra Tapiracuay Mirim Pequeno Pequeno Pequeno Pequeno Pequeno Pequeno Pequeno Pequeno Grande
Serra Tapiracuay Mirim Pequeno Pequeno Pequeno Pequeno Pequeno Pequeno Pequeno Pequeno Pequeno
Serra Tapiracuay Mirim Pequeno Pequeno Pequeno Pequeno Pequeno Pequeno Pequeno Pequeno Pequeno Grande
Serra Tapiracuay Mirim Pequeno Pequeno Pequeno Pequeno Pequeno Pequeno Pequeno Pequeno Pequeno Pequeno
Serra Tapiracuay Mirim Pequeno Pequeno Pequeno Pequeno Pequeno Pequeno Pequeno Pequeno Pequeno Pequeno Grande
Serra Tapiracuay Mirim Pequeno Pequeno Pequeno Pequeno Pequeno Pequeno Pequeno Pequeno Pequeno Pequeno Pequeno
Serra Tapiracuay Mirim Pequeno Pequeno Pequeno Pequeno Pequeno Pequeno Pequeno Pequeno Pequeno Pequeno Pequeno Grande
Serra Tapiracuay Mirim Pequeno Pequeno Pequeno Pequeno Pequeno Pequeno Pequeno Pequeno Pequeno Pequeno Pequeno Pequeno
Serra Tapiracuay Mirim Pequeno Pequeno Pequeno Pequeno Pequeno Pequeno Pequeno Pequeno Pequeno Pequeno Pequeno Pequeno Grande
Serra Tapiracuay Mirim Pequeno Pequeno Pequeno Pequeno Pequeno Pequeno Pequeno Pequeno Pequeno Pequeno Pequeno Pequeno Pequeno
Serra Tapiracuay Mirim Pequeno Pequeno Pequeno Pequeno Pequeno Pequeno Pequeno Pequeno Pequeno Pequeno Pequeno Pequeno Pequeno Grande
Serra Tapiracuay Mirim Pequeno Pequeno Pequeno Pequeno Pequeno Pequeno Pequeno Pequeno Pequeno Pequeno Pequeno Pequeno Pequeno Pequeno
Serra Tapiracuay Mirim Pequeno Pequeno Pequeno Pequeno Pequeno Pequeno Pequeno Pequeno Pequeno Pequeno Pequeno Pequeno Pequeno Pequeno Grande
Serra Tapiracuay Mirim Pequeno Pequeno Pequeno Pequeno Pequeno Pequeno Pequeno Pequeno Pequeno Pequeno Pequeno Pequeno Pequeno Pequeno Pequeno
Serra Tapiracuay Mirim Pequeno Pequeno Pequeno Pequeno Pequeno Pequeno Pequeno Pequeno Pequeno Pequeno Pequeno Pequeno Pequeno Pequeno Pequeno Grande
Serra Tapiracuay Mirim Pequeno Pequeno Pequeno Pequeno Pequeno Pequeno Pequeno Pequeno Pequeno Pequeno Pequeno Pequeno Pequeno Pequeno Pequeno Pequeno
Serra Tapiracuay Mirim Pequeno Pequeno Pequeno Pequeno Pequeno Pequeno Pequeno Pequeno Pequeno Pequeno Pequeno Pequeno Pequeno Pequeno Pequeno Pequeno Grande
Serra Tapiracuay Mirim Pequeno Pequeno Pequeno Pequeno Pequeno Pequeno Pequeno Pequeno Pequeno Pequeno Pequeno Pequeno Pequeno Pequeno Pequeno Pequeno Pequeno
Serra Tapiracuay Mirim Pequeno Pequeno Pequeno Pequeno Pequeno Pequeno Pequeno Pequeno Pequeno Pequeno Pequeno Pequeno Pequeno Pequeno Pequeno Pequeno Pequeno Grande
Serra Tapiracuay Mirim Pequeno Pequeno Pequeno Pequeno Pequeno Pequeno Pequeno Pequeno Pequeno Pequeno Pequeno Pequeno Pequeno Pequeno Pequeno Pequeno Pequeno Pequeno
Serra Tapiracuay Mirim Pequeno Pequeno Pequeno Pequeno Pequeno Pequeno Pequeno Pequeno Pequeno Pequeno Pequeno Pequeno Pequeno Pequeno Pequeno Pequeno Pequeno Pequeno Grande
Serra Tapiracuay Mirim Pequeno Pequeno Pequeno Pequeno Pequeno Pequeno Pequeno Pequeno Pequeno Pequeno Pequeno Pequeno Pequeno Pequeno Pequeno Pequeno Pequeno Pequeno Pequeno
Serra Tapiracuay Mirim Pequeno Pequeno Pequeno Pequeno Pequeno Pequeno Pequeno Pequeno Pequeno Pequeno Pequeno Pequeno Pequeno Pequeno Pequeno Pequeno Pequeno Pequeno Pequeno Grande
Serra Tapiracuay Mirim Pequeno
Serra Tapiracuay Mirim Pequeno Grande
Serra Tapiracuay Mirim Pequeno
Serra Tapiracuay Mirim Pequeno Grande
Serra Tapiracuay Mirim Pequeno
Serra Tapiracuay Mirim Pequeno Grande
Serra Tapiracuay Mirim Pequeno
Serra Tapiracuay Mirim Pequeno Grande
Serra Tapiracuay Mirim Pequeno
Serra Tapiracuay Mirim Pequeno Grande
Serra Tapiracuay Mirim Pequeno
Serra Tapiracuay Mirim Pequeno Grande
Serra Tapiracuay Mirim Pequeno
Serra Tapiracuay Mirim Pequeno Grande
Serra Tapiracuay Mirim Pequeno
Serra Tapiracuay Mirim Pequeno Grande
Serra Tapiracuay Mirim Pequeno
Serra Tapiracuay Mirim Pequeno Grande
Serra Tapiracuay Mirim Pequeno
Serra Tapiracuay Mirim Pequeno Grande
Serra Tapiracuay Mirim Pequeno
Serra Tapiracuay Mirim Pequeno Grande
Serra Tapiracuay Mirim Pequeno
Serra Tapiracuay Mirim Pequeno Grande
Serra Tapiracuay Mirim Pequeno
Serra Tapiracuay Mirim Pequeno Grande
Serra Tapiracuay Mirim Pequeno
Serra Tapiracuay Mirim Pequeno Grande
Serra Tapiracuay Mirim Pequeno
Serra Tapiracuay Mirim Pequeno Grande
Serra Tapiracuay Mirim Pequeno
Serra Tapiracuay Mirim Pequeno Grande
Serra Tapiracuay Mirim Pequeno
Serra Tapiracuay Mirim Pequeno Grande
Serra Tapiracuay Mirim Pequeno
Serra Tapiracuay Mirim Pequeno Grande
Serra Tapiracuay Mirim Pequeno
Serra Tapiracuay Mirim Pequeno Grande
Serra Tapiracuay Mirim Pequeno
Serra Tapiracuay Mirim Pequeno Grande
Serra Tapiracuay Mirim Pequeno
Serra Tapiracuay Mirim Pequeno Grande
Serra Tapiracuay Mirim Pequeno
Serra Tapiracuay Mirim Pequeno Grande
Serra Tapiracuay Mirim Pequeno
Serra Tapiracuay Mirim Pequeno Grande
Serra Tapiracuay Mirim Pequeno
Serra Tapiracuay Mirim Pequeno Grande
Serra Tapiracuay Mirim Pequeno
Serra Tapiracuay Mirim Pequeno Grande
Serra Tapiracuay Mirim Pequeno Grande
Serra Tapiracuay Mirim Pequeno Grande
Serra Tapiracuay Mirim Pequeno Grande
Serra Tapiracuay Mirim Pequeno

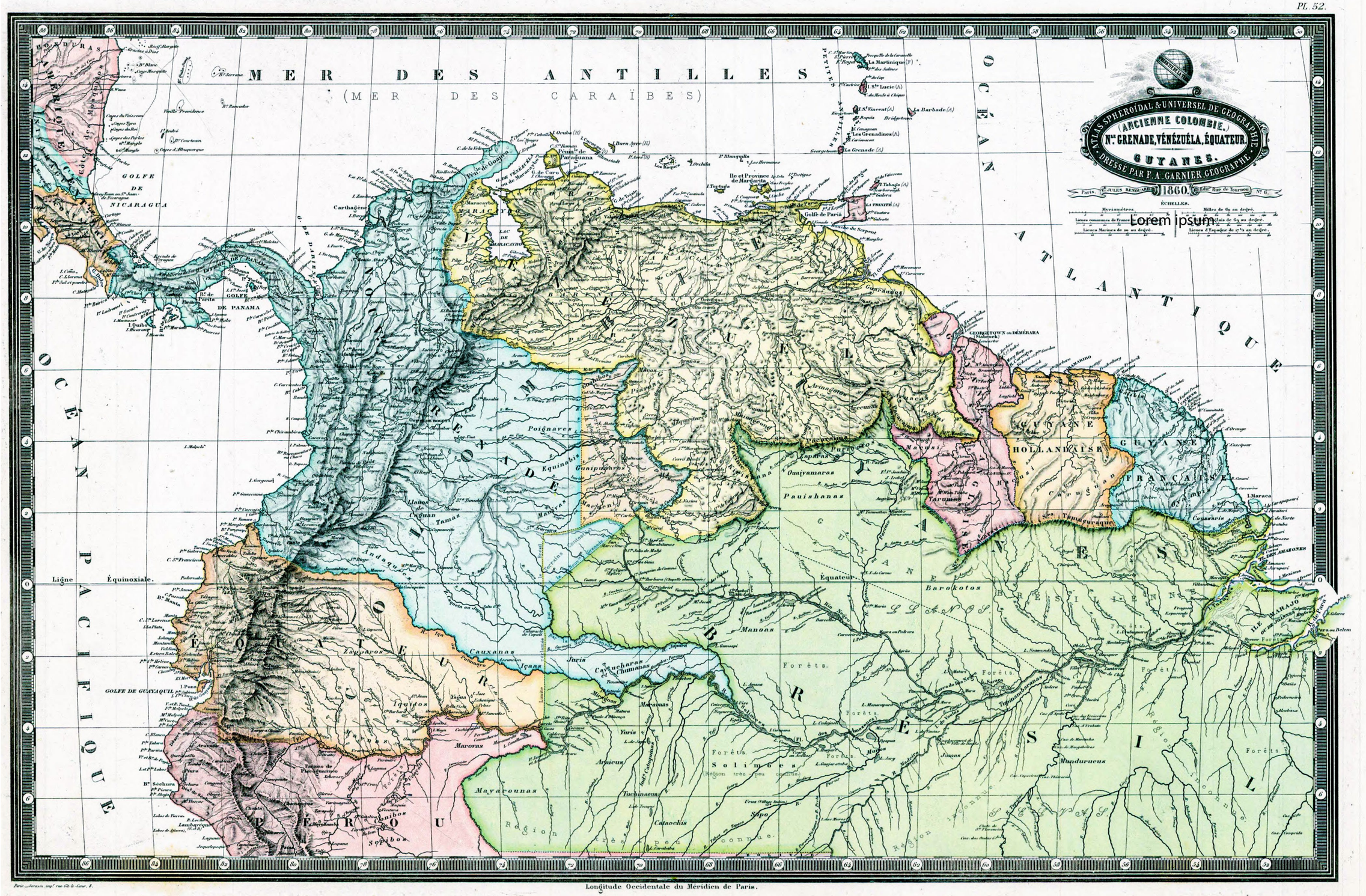

Grenada, Venezuela, Ecuador
Garnier 1860

Source: The Barry Lawrence Ruderman Map Collection

MAP 22



Carta del
Vireinato de Santafé
y del la
Capitania General de Venezuela

Map of the
Viceroyalty of Santa Fe
and the
Captaincy General of Venezuela

Authors:
Codazzi, Agustín and
Paz, Manuel María.
Date: 1889

Source: David Rumsey Historical Map Collection

MAP 23

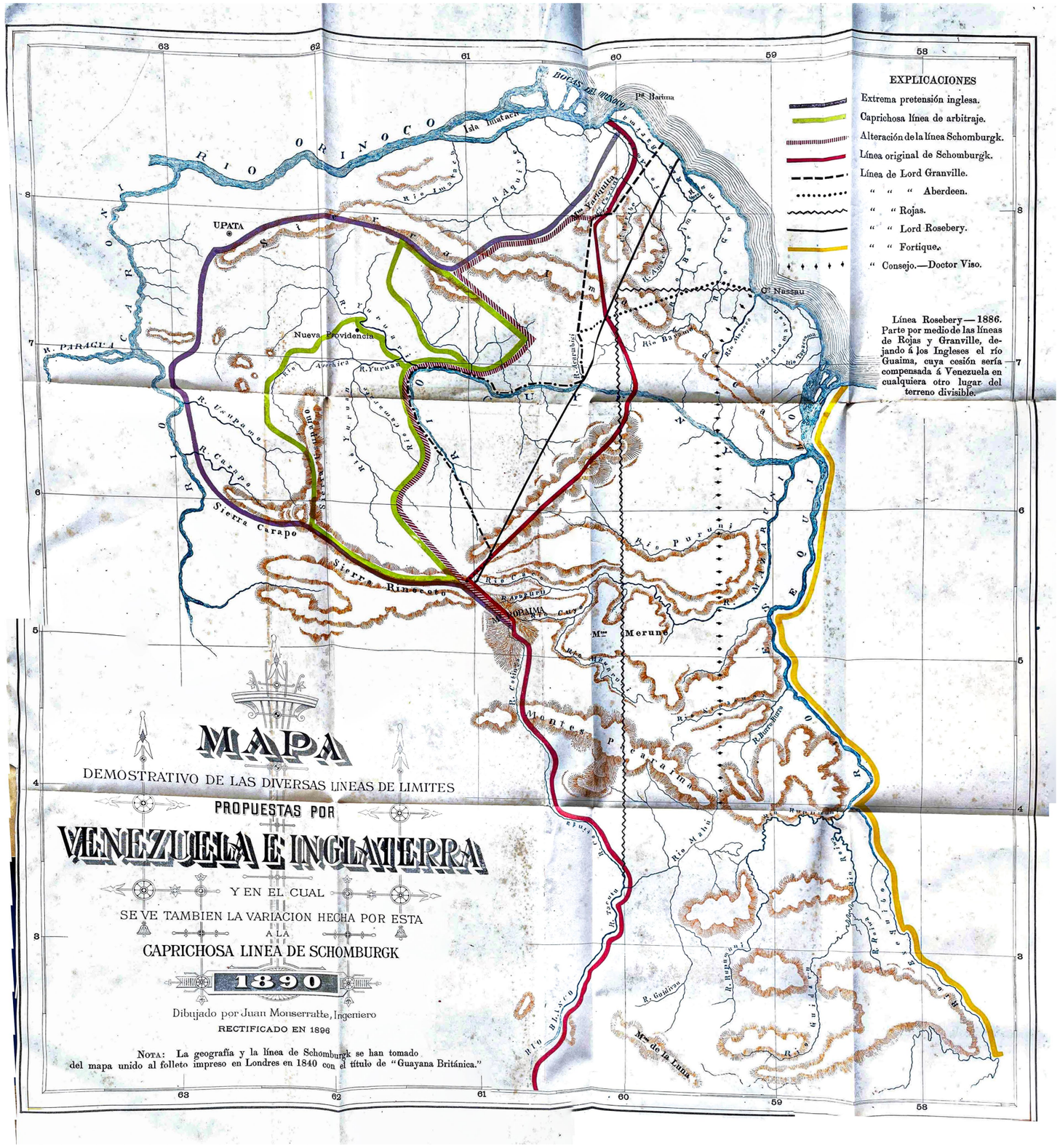
MAPA
DEMOSTRATIVO DE LAS DIVERSAS LINEAS DE LIMITES
PROPUESTAS POR
VENEZUELA E INGLATERRA
Y EN EL CUAL
SE VE TAMBIEN LA VARIACION HECHA POR ESTA
A LA
CAPRICHOSA LINEA DE SCHOMBURGK
1890
Dibujado por Juan Monserratte, Ingeniero
RECTIFICADO EN 1896
Nota: La geografía y la línea de Schomburgk se han tomado del mapa unido al folleto impreso en Londres en 1840 con el título de "Guayana Británica."
EXPLICACIONES
Extrema pretensión inglesa.
Caprichosa línea de arbitraje.
Alteración de la línea Schomburgk.
Línea original de Schomburgk.
Línea de Lord Granville.
" " " Aberdeen.
" " Rojas.
" " Lord Rosebery.
" " Fortique.
" Consejo.—Doctor Viso.
Línea Rosebery — 1886. Parte por medio de las líneas de Rojas y Granville, dejando á los Ingleses el río Guaima, cuya cesión sería compensada á Venezuela en cualquiera otro lugar del terreno divisible.
BOCAS DEL ORINOCO
R I O O R I N O C O
Isla Imataca
Pta Barima
UPATA
Nueva Providencia
R. PARAGUA
Sierra Carapo
Sierra Rincon
Mte Meruno
Mte de la Luna
Ote Nassau
R. Cuyuni
R. Yuruari
R. Caroni
R. Caura
R. Ventuario
R. Paragua
R. Aguire
R. Imataca
R. Amacuro
R. Barima
R. Guaima
R. Pomeron
R. Barima
R. Aruka
R. Mazaruni
R. Puruni
R. Supamo
R. Carapo
R. Yuruari
R. Caronicito
R. Aquire

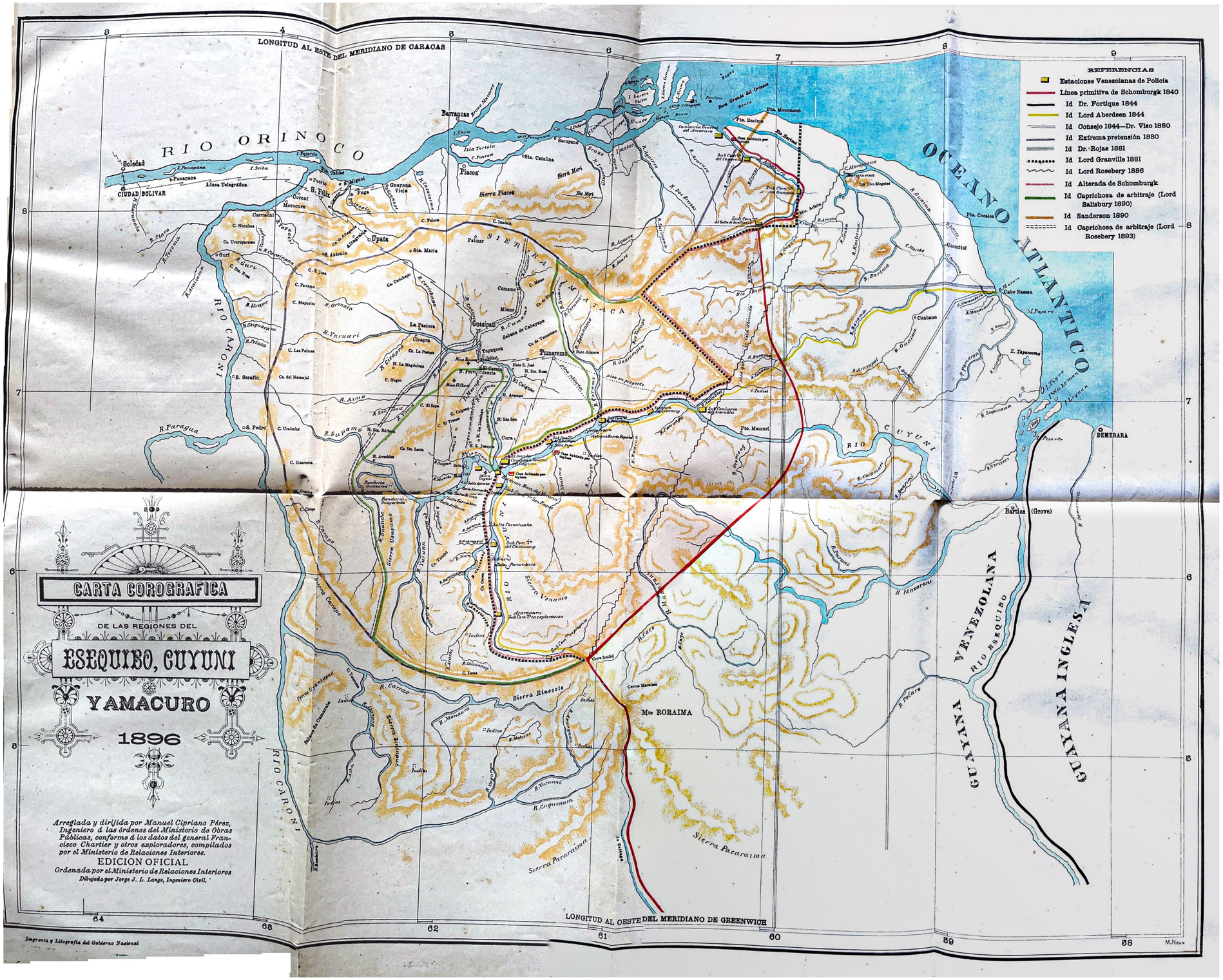

Map of the regions of Esequibo, Cuyuni

Authors:
Perez
Date: 1896

Memorial submitted by the Minister of Internal Affairs to the Congress of the United States of Venezuela in 1896 (map 4 p 198)

MAP 25

BOUNDARY LINES PROPOSED OR CLAIMED.

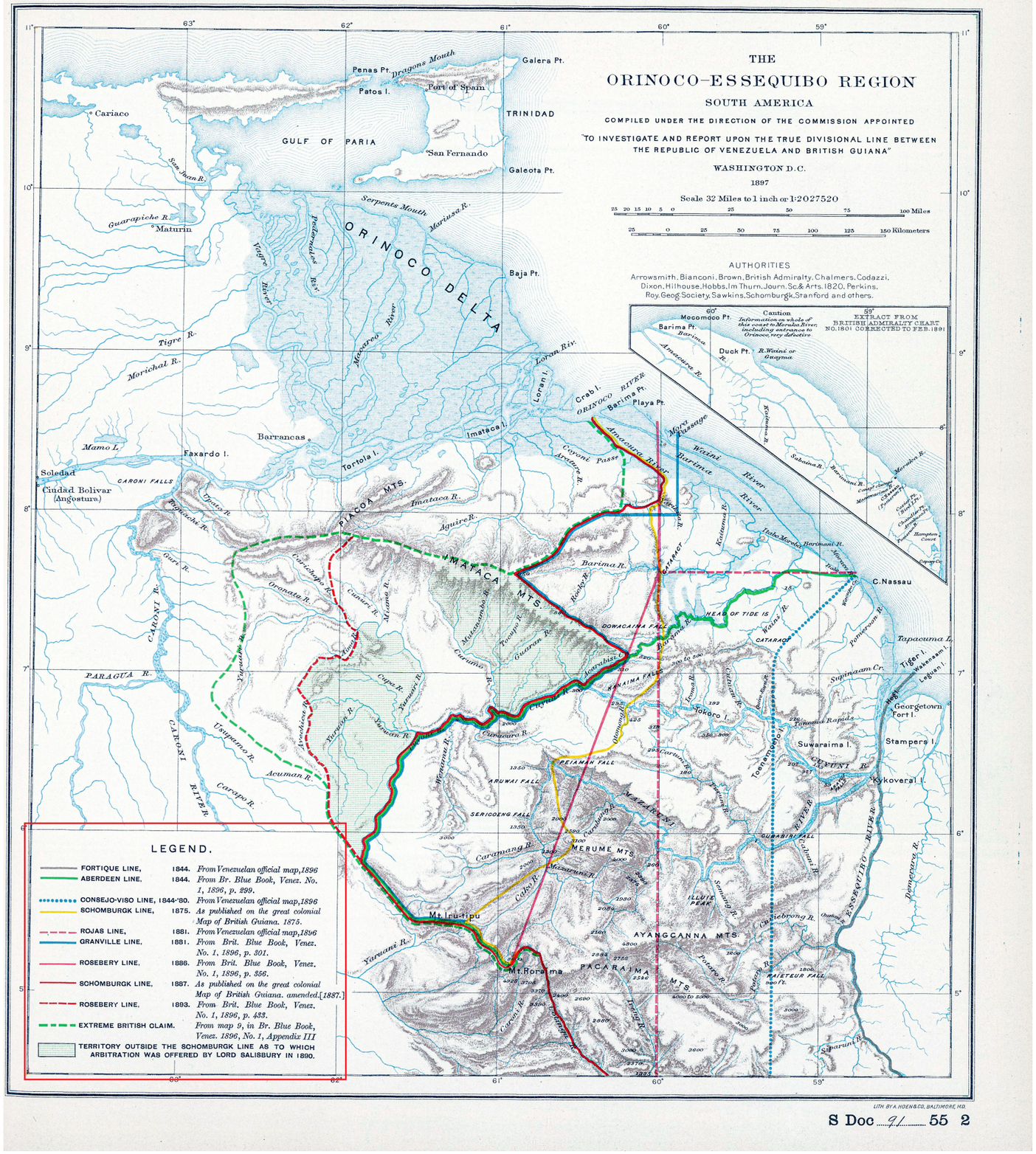
THE
ORINOCO–ESSEQUIBO REGION
SOUTH AMERICA
COMPILED UNDER THE DIRECTION OF THE COMMISSION APPOINTED
"TO INVESTIGATE AND REPORT UPON THE TRUE DIVISIONAL LINE BETWEEN THE REPUBLIC OF VENEZUELA AND BRITISH GUIANA"
WASHINGTON D.C.
1897
Scale 32 Miles to 1 inch or 1:2027520
AUTHORITIES
Arrowsmith, Bianconi, Brown, British Admiralty, Chalmers, Codazzi, Dixon, Hilhouse, Hobbs, Im Thurn, Journ. Sc. & Arts. 1820, Perkins, Roy. Geog. Society, Sawkins, Schomburgk, Stanford and others.
EXTRACT FROM BRITISH ADMIRALTY CHART NO. 1801 CORRECTED TO FEB. 1891
Caution
GULF OF PARIA
TRINIDAD
Port of Spain
San Fernando
Galera Pt.
Galeota Pt.
Penas Pt.
Patos I.
Cariaco
Dragons Mouth
Serpents Mouth
ORINOCO DELTA
Baja Pt.
Barrancas
Soledad
Ciudad Bolivar (Angostura)
CARONI FALLS
Faxardo I.
Mamo I.
Tortola I.
Imataca I.
Crab I.
Playa Pt.
Barima Pt.
Mocomoco Pt.
Duck Pt.
Amacuro R.
Waini R.
Barima River
Amacura River
Morajuana Passage
Lorana Riv.
Loran I.
Guiana
Venezuela
Brazil
C. Nassau
Georgetown
Fort I.
Stampers I.
Kykoveral I.
Suwaraima I.
Tapacuma L.
Tiger I.
Wakenaam I.
Leguan I.
Yokoro I.
Tobago Rapids
Supernam Cr.
Pomeroon R.
Moruca R.
Waini R.
Barima R.
Aguire R.
Imataca R.
Caroni R.
Orinoco River
Tigre R.
Morichal R.
Manamo River
Macareo River
Pedernales Riv.
Guarapiche R.
Maturin
San Juan R.
Mariusa R.
Yagre River
Paria
Trinidad
Galera Pt.
Port of Spain
Penas Pt.
Dragons Mouth
Patos I.
Cariaco
Galeota Pt.
San Fernando
Serpents Mouth
Baja Pt.
Crab I.
Playa Pt.
Barima Pt.
Mocomoco Pt.
Duck Pt.
Amacuro R.
Waini R.
Barima River
Amacura River
Morajuana Passage
Lorana Riv.
Loran I.
Barrancas
Soledad
Ciudad Bolivar (Angostura)
CARONI FALLS
Faxardo I.
Mamo I.
Tortola I.
Imataca I.
Caroni Passage
Aruroco R.
Barima R.
Waini R.
Amacuro R.
Moruca R.
Subana R.
Barima River
Waini River
Amacura River
Morajuana Passage
Caution
Information on whole of this coast to Moruka River, including entrance to Orinoco, very defective
EXTRACT FROM BRITISH ADMIRALTY CHART NO. 1801 CORRECTED TO FEB. 1891
Mocomoco Pt.
Barima Pt.
Duck Pt.
R. Waini or Guayna
Amacuro R.
Moruca R.
Subana R.
Barima River
Waini River
Amacura River
Morajuana Passage
Meredan R.
Pomeroon R.
Supernam Cr.
Moruca R.
Waini R.
Barima R.
Aguire R.
Imataca R.
Caroni R.
Orinoco River
Tigre R.
Morichal R.
Manamo River
Macareo River
Pedernales Riv.
Guarapiche R.
Maturin
San Juan R.
Mariusa R.
Yagre River
Paria
Trinidad
Galera Pt.
Port of Spain
Penas Pt.
Dragons Mouth
Patos I.
Cariaco
Galeota Pt.
San Fernando
Serpents Mouth
Baja Pt.
Crab I.
Playa Pt.
Barima Pt.
Mocomoco Pt.
Duck Pt.
Amacuro R.
Waini R.
Barima River
Amacura River
Morajuana Passage
Lorana Riv.
Loran I.
Barrancas
Soledad
Ciudad Bolivar (Angostura)
CARONI FALLS
Faxardo I.
Mamo I.
Tortola I.
Imataca I.
Caroni Passage
Aruroco R.
Barima R.
Waini R.

1597.

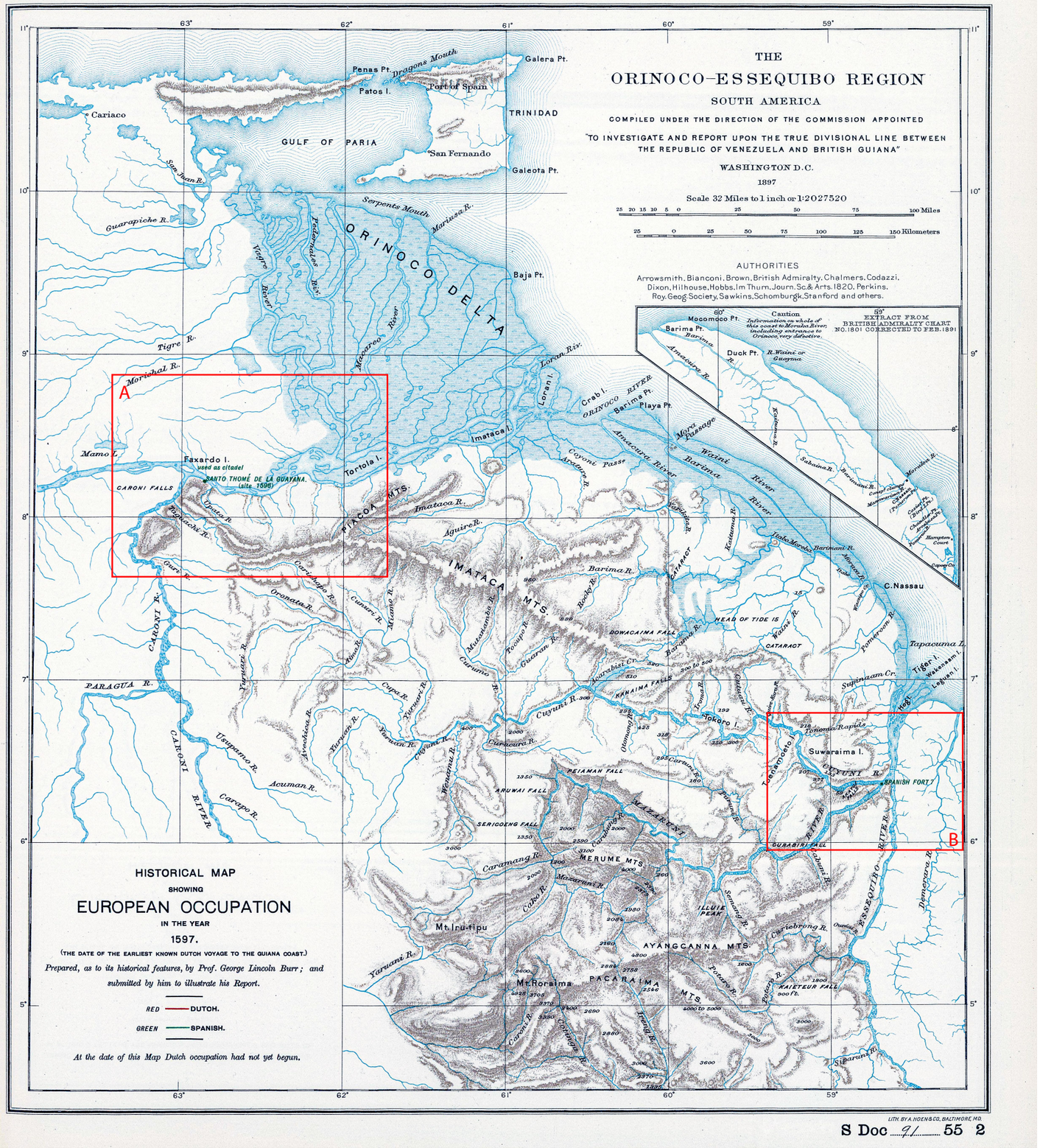

THE ORINOCO-ESSEQUIBO REGION
compiled under the direction of the Commission appointed to investigate and report upon the true divisional line between the Republic of Venezuela and British Guiana

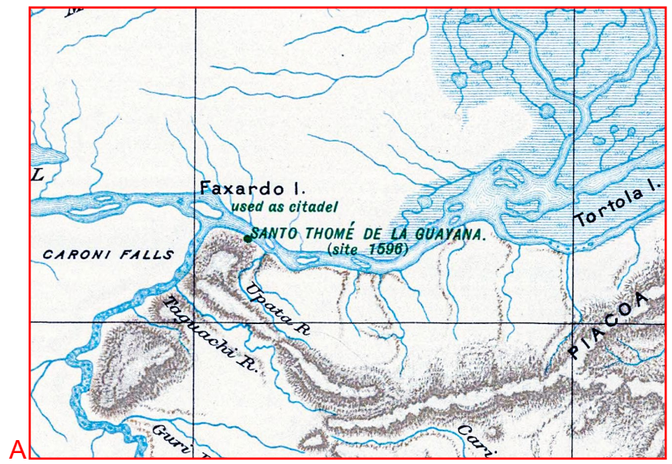

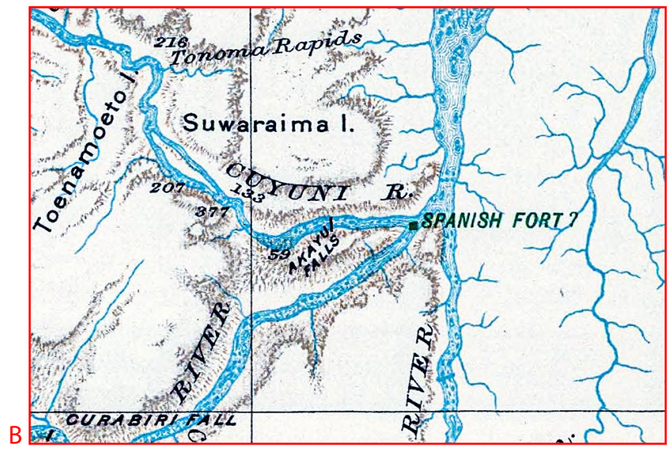

Venezuela Boundary Commission Report Atlas 1898
Map 5

Historical map showing European Occupation
in the year
1597

Source: David Rumsey Historical Map Collection

1626.

THE
ORINOCO–ESSEQUIBO REGION
SOUTH AMERICA
COMPILED UNDER THE DIRECTION OF THE COMMISSION APPOINTED
"TO INVESTIGATE AND REPORT UPON THE TRUE DIVISIONAL LINE BETWEEN THE REPUBLIC OF VENEZUELA AND BRITISH GUIANA"
WASHINGTON D.C.
1897
Scale 32 Miles to 1 inch or 1:2027520
25 20 15 10 5 0 25 50 75 100 Miles
25 0 25 50 75 100 125 150 Kilometers

AUTHORITIES
Arrowsmith, Bianconi, Brown, British Admiralty, Chalmers, Codazzi, Dixon, Hilhouse, Hobbs, Im Thurn, Journ. Sc. & Arts. 1820, Perkins, Roy. Geog. Society, Sawkins, Schomburgk, Stanford and others.

EXTRACT FROM BRITISH ADMIRALTY CHART NO. 1801 CORRECTED TO FEB. 1891

Caution — Information on whole of this coast to Moruka River; including entrances to Orinoco, very defective.

HISTORICAL MAP
SHOWING
EUROPEAN OCCUPATION
IN THE YEAR
1626.
(THE DATE OF THE EARLIEST CERTAIN DUTCH OCCUPATION IN THIS REGION.)
Prepared, as to its historical features, by Prof. George Lincoln Burr; and submitted by him to illustrate his Report.
RED — DUTCH.
GREEN — SPANISH.
IN BLURRED LETTERS ARE SHOWN PLACES ABANDONED AND ACTS OF TEMPORARY OCCUPATION SINCE THE DATE OF THE PRECEDING MAP.

LITH. BY A. HOEN & CO., BALTIMORE, MD.

S Doc. 9 55 2

Source: David Rumsey Historical Map Collection

THE ORINOCO-ESSEQUIBO REGION
compiled under the direction of the Commission appointed to investigate and report upon the true divisional line between the Republic of Venezuela and British Guiana

A

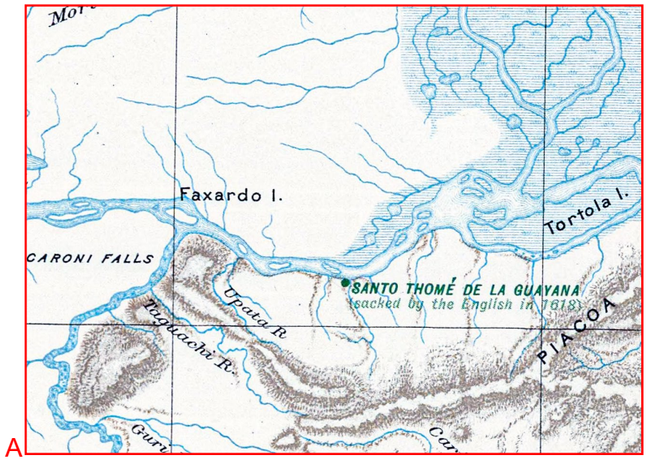

B

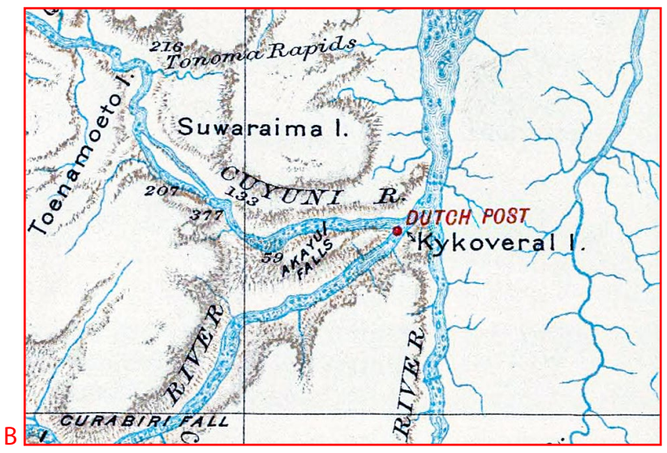

Venezuela Boundary Commission Report Atlas 1898
Map 6

Historical map showing European Occupation
in the year
1626

MAP 28

1648.

THE
ORINOCO–ESSEQUIBO REGION
SOUTH AMERICA
COMPILED UNDER THE DIRECTION OF THE COMMISSION APPOINTED
"TO INVESTIGATE AND REPORT UPON THE TRUE DIVISIONAL LINE BETWEEN THE REPUBLIC OF VENEZUELA AND BRITISH GUIANA"
WASHINGTON D.C.
1897
Scale 32 Miles to 1 inch or 1:2027520
25 20 15 10 5 0 25 50 75 100 Miles
25 0 25 50 75 100 125 150 Kilometers

AUTHORITIES
Arrowsmith, Bianconi, Brown, British Admiralty, Chalmers, Codazzi, Dixon, Hilhouse, Hobbs, Im Thurn, Journ. Sc. & Arts. 1820, Perkins, Roy. Geog. Society, Sawkins, Schomburgk, Stanford and others.

Caution — Information on whole of this coast to Moruka River, including entrance to Orinoco, very defective.

EXTRACT FROM BRITISH ADMIRALTY CHART NO. 1801 CORRECTED TO FEB. 1891

HISTORICAL MAP
SHOWING
EUROPEAN OCCUPATION
IN THE YEAR
1648.
(THE DATE OF THE TREATY OF MÜNSTER.)
Prepared, as to its historical features, by Prof. George Lincoln Burr; and submitted by him to illustrate his Report.

RED —— DUTCH.
GREEN —— SPANISH.

IN BLURRED LETTERS ARE SHOWN PLACES ABANDONED AND ACTS OF TEMPORARY OCCUPATION SINCE THE DATE OF THE PRECEDING MAP.

LITH. BY A. HOEN & CO., BALTIMORE MD.

S Doc 9/ 55 2

Source: David Rumsey Historical Map Collection

THE ORINOCO-ESSEQUIBO REGION
compiled under the direction of the Commission appointed to investigate and report upon the true divisional line between the Republic of Venezuela and British Guiana

A

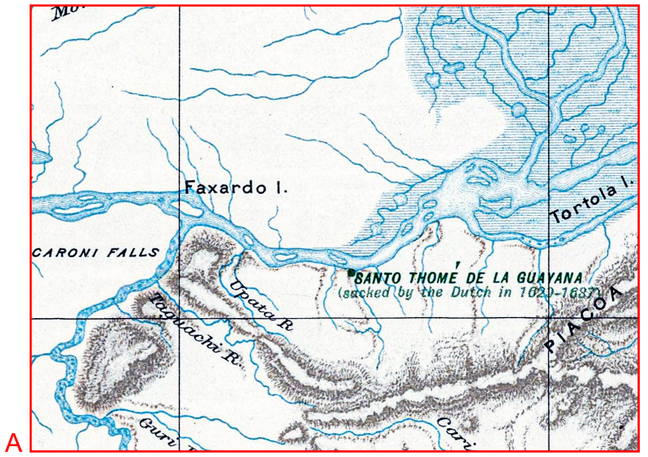

B

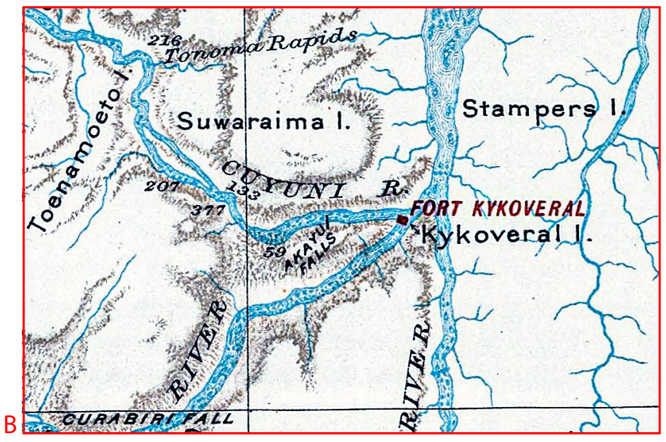

Venezuela Boundary Commission Report Atlas 1898
Map 7

Historical map showing European Occupation
in the year
1648

1674.

THE
ORINOCO–ESSEQUIBO REGION
SOUTH AMERICA
COMPILED UNDER THE DIRECTION OF THE COMMISSION APPOINTED
TO INVESTIGATE AND REPORT UPON THE TRUE DIVISIONAL LINE BETWEEN
THE REPUBLIC OF VENEZUELA AND BRITISH GUIANA"
WASHINGTON D.C.
1897
Scale 32 Miles to 1 inch or 1:2027520
25 20 15 10 5 0 25 50 75 100 Miles
25 0 25 50 75 100 125 150 Kilometers

AUTHORITIES
Arrowsmith, Bianconi, Brown, British Admiralty, Chalmers, Codazzi, Dixon, Hilhouse, Hobbs, Im Thurn, Journ. Sc. & Arts. 1820, Perkins, Roy. Geog. Society, Sawkins, Schomburgk, Stanford and others.

EXTRACT FROM BRITISH ADMIRALTY CHART NO. 1801 CORRECTED TO FEB. 1891

HISTORICAL MAP
SHOWING
EUROPEAN OCCUPATION
IN THE YEAR
1674.
(THE DATE OF THE CREATION OF THE NEW DUTCH WEST INDIA COMPANY.)
Prepared, as to its historical features, by Prof. George Lincoln Burr; and submitted by him to illustrate his Report.
RED — DUTCH.
GREEN — SPANISH.
IN BLURRED LETTERS ARE SHOWN PLACES ABANDONED AND ACTS OF TEMPORARY OCCUPATION SINCE THE DATE OF THE PRECEDING MAP.

LITH BY A. HOEN & CO. BALTIMORE, MD.

S Doc 9 55 2

Source: David Rumsey Historical Map Collection

Venezuela Boundary Commission Report Atlas 1898
Map 7

THE ORINOCO-ESSEQUIBO REGION
compiled under the direction of the Commission appointed to investigate and report upon the true divisional line between the Republic of Venezuela and British Guiana

A

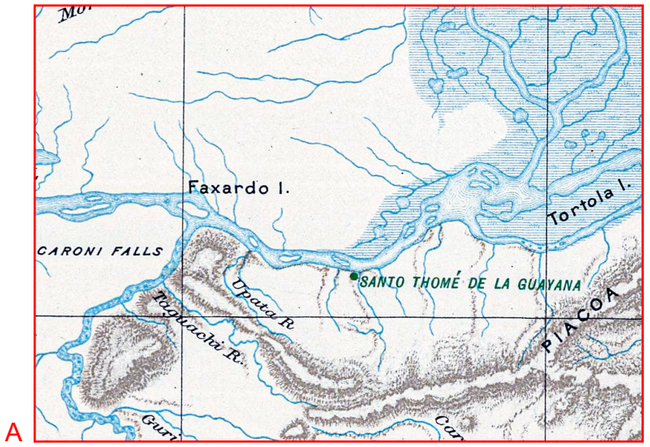

B

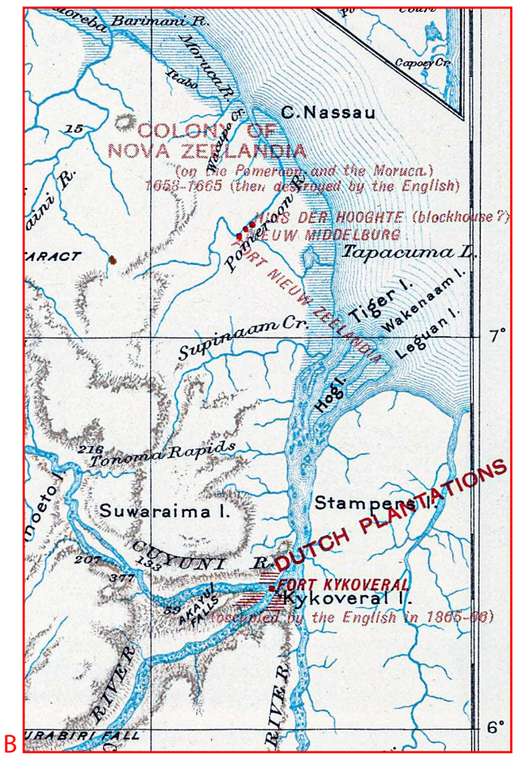

Historical map showing European Occupation
in the year
1674

MAP 30

1703.

THE ORINOCO–ESSEQUIBO REGION

SOUTH AMERICA

COMPILED UNDER THE DIRECTION OF THE COMMISSION APPOINTED

"TO INVESTIGATE AND REPORT UPON THE TRUE DIVISIONAL LINE BETWEEN THE REPUBLIC OF VENEZUELA AND BRITISH GUIANA"

WASHINGTON D.C.

1897

Scale 32 Miles to 1 inch or 1·2027520

25 20 15 10 5 0 25 50 75 100 Miles

25 0 25 50 75 100 125 150 Kilometers

AUTHORITIES

Arrowsmith, Bianconi, Brown, British Admiralty, Chalmers, Codazzi, Dixon, Hilhouse, Hobbs, Im Thurn, Journ. Sc. & Arts, 1820, Perkins, Roy. Geog. Society, Sawkins, Schomburgk, Stanford and others.

Caution — Information on whole of this coast to Moruka River, including entrance to Orinoco, very defective

EXTRACT FROM BRITISH ADMIRALTY CHART NO. 1801 CORRECTED TO FEB. 1891

HISTORICAL MAP SHOWING EUROPEAN OCCUPATION IN THE YEAR 1703.

(THE DATE OF FARTHEST WESTWARD EXTENSION OF DUTCH POSTS.)

Prepared, as to its historical features, by Prof. George Lincoln Burr; and submitted by him to illustrate his Report.

RED — DUTCH.

GREEN — SPANISH.

ORANGE — FRENCH.

IN BLURRED LETTERS ARE SHOWN PLACES ABANDONED AND ACTS OF TEMPORARY OCCUPATION SINCE THE DATE OF THE PRECEDING MAP.

A

B

LITH. BY A. HOEN & CO., BALTIMORE, MD.

S Doc. 91 55 2

Source: David Rumsey Historical Map Collection

Venezuela Boundary Commission Report Atlas 1898
Map 9

THE ORINOCO-ESSEQUIBO REGION
compiled under the direction of the Commission appointed to investigate and report upon the true divisional line between the Republic of Venezuela and British Guiana

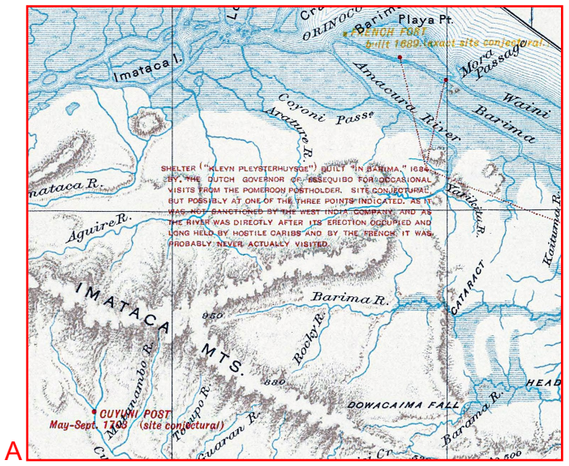

A

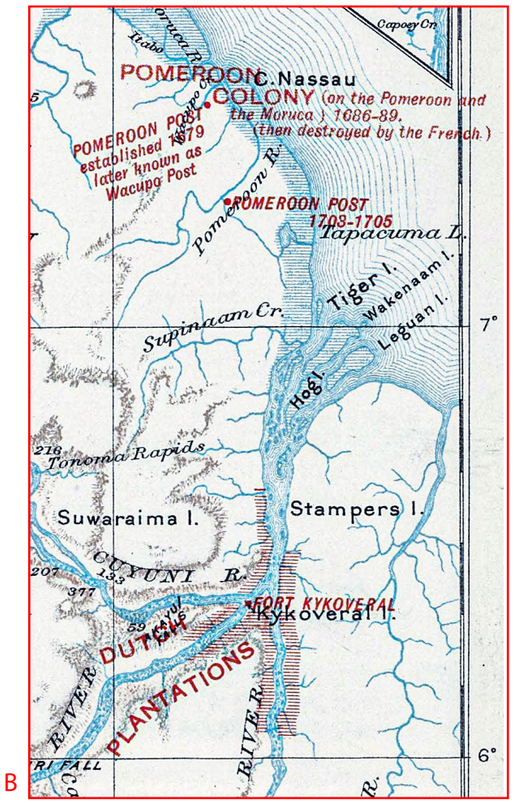

B

Historical map showing European Occupation
in the year
1703

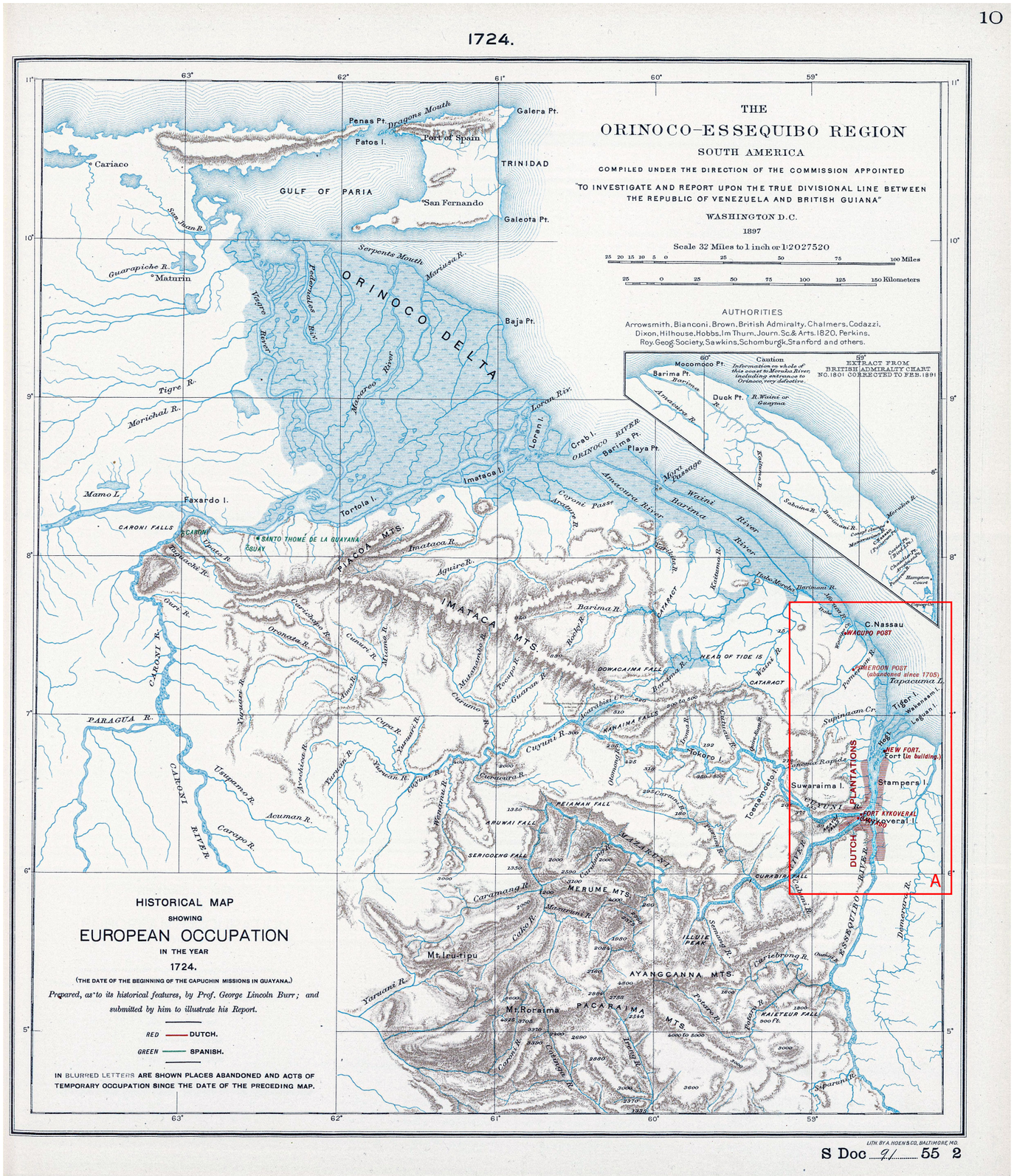

Source: David Rumsey Historical Map Collection

Venezuela Boundary Commission Report Atlas 1898
Map 10

THE ORINOCO-ESSEQUIBO REGION
compiled under the direction of the Commission appointed to investigate and report upon the true divisional line between the Republic of Venezuela and British Guiana

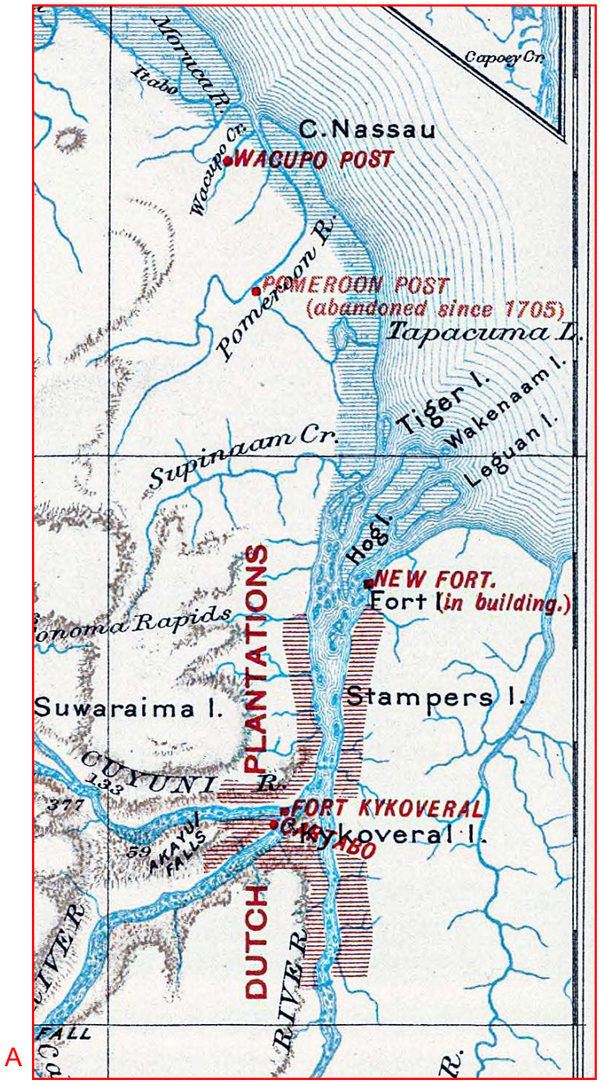

Historical map showing European Occupation
in the year
1724

MAP 32

1756.

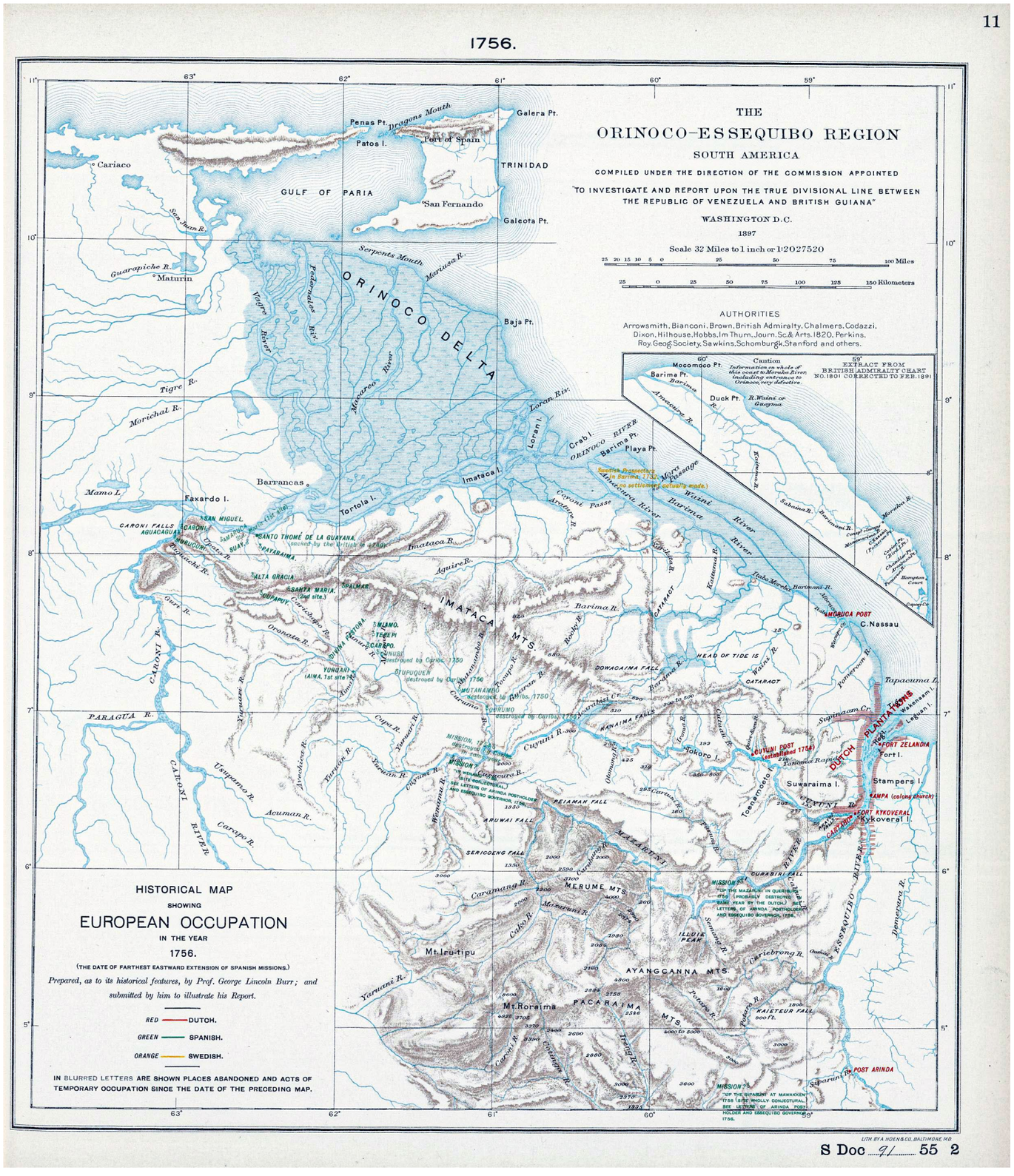

S Doc 91 55 2

Source: David Rumsey Historical Map Collection

Venezuela Boundary Commission Report Atlas 1898
Map 11

THE ORINOCO-ESSEQUIBO REGION
compiled under the direction of the Commission appointed to investigate and report upon the true divisional line between the Republic of Venezuela and British Guiana

Historical map showing European Occupation
in the year
1756

MAP 33

1772.



Source: David Rumsey Historical Map Collection

Venezuela Boundary Commission Report Atlas 1898
Map 12

THE ORINOCO-ESSEQUIBO REGION
compiled under the direction of the Commission appointed to investigate and report upon the true divisional line between the Republic of Venezuela and British Guiana

Historical map showing European Occupation
in the year
1772

MAP 34

1796.



Source: David Rumsey Historical Map Collection

THE ORINOCO-ESSEQUIBO REGION
compiled under the direction of the Commission appointed to investigate and report upon the true divisional line between the Republic of Venezuela and British Guiana

Historical map showing European Occupation
in the year
1796

Venezuela Boundary Commission Report Atlas 1898
Map 13

MAP 35

THE
ORINOCO–ESSEQUIBO REGION
SOUTH AMERICA
COMPILED UNDER THE DIRECTION OF THE COMMISSION APPOINTED
TO INVESTIGATE AND REPORT UPON THE TRUE DIVISIONAL LINE BETWEEN
THE REPUBLIC OF VENEZUELA AND BRITISH GUIANA"
WASHINGTON D.C.
1897
Scale 32 Miles to 1 inch or 1:2027520
25 20 15 10 5 0 25 50 75 100 Miles
25 0 25 50 75 100 125 150 Kilometers

AUTHORITIES
Arrowsmith, Bianconi, Brown, British Admiralty, Chalmers, Codazzi, Dixon, Hilhouse, Hobbs, Im Thurn, Journ. Sc. & Arts. 1820, Perkins, Roy. Geog. Society, Sawkins, Schomburgk, Stanford and others.

Caution
Information on whole of this coast to Moruka River, including entrances to Orinoco, very defective.

EXTRACT FROM BRITISH ADMIRALTY CHART NO. 1801 CORRECTED TO FEB. 1891

HISTORICAL MAP
SHOWING
EUROPEAN OCCUPATION
IN THE YEAR
1803.
(THE DATE WHEN ESSEQUIBO—RESTORED TO THE DUTCH IN 1802—PASSED FINALLY INTO BRITISH HANDS, THOUGH NOT CEDED UNTIL
1814.)
Prepared, as to its historical features, by Prof. George Lincoln Burr; and submitted by him to illustrate his Report.

RED —— DUTCH.
GREEN —— SPANISH.

IN BLURRED LETTERS ARE SHOWN PLACES ABANDONED AND ACTS OF TEMPORARY OCCUPATION SINCE THE DATE OF THE PRECEDING MAP.

LITH. BY A. HOEN & CO., BALTIMORE, MD.

S Doc 91 55 2

Source: David Rumsey Historical Map Collection

THE ORINOCO-ESSEQUIBO REGION
compiled under the direction of the Commission appointed
to investigate and report upon the true divisional line between
the Republic of Venezuela and British Guiana

A

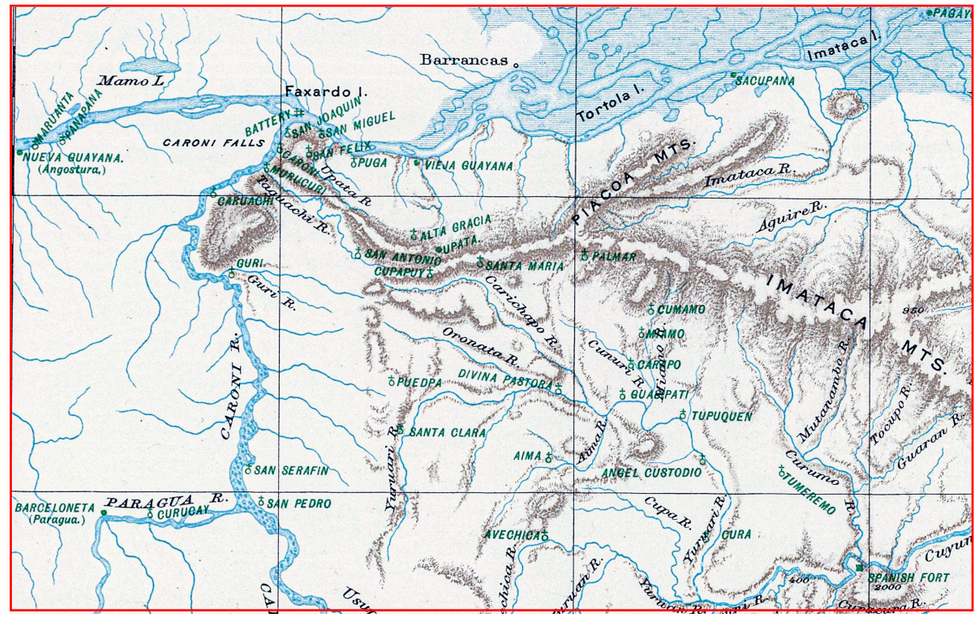

B

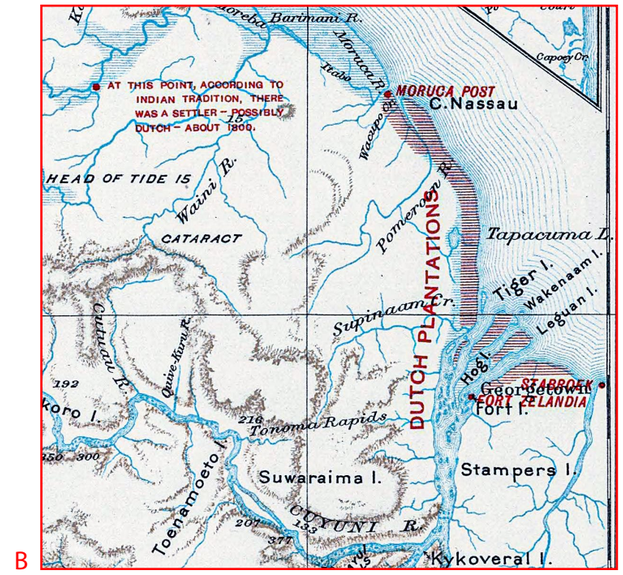

Venezuela Boundary Commission Report Atlas 1898
Map 14
Historical map showing European Occupation
in the year
1803

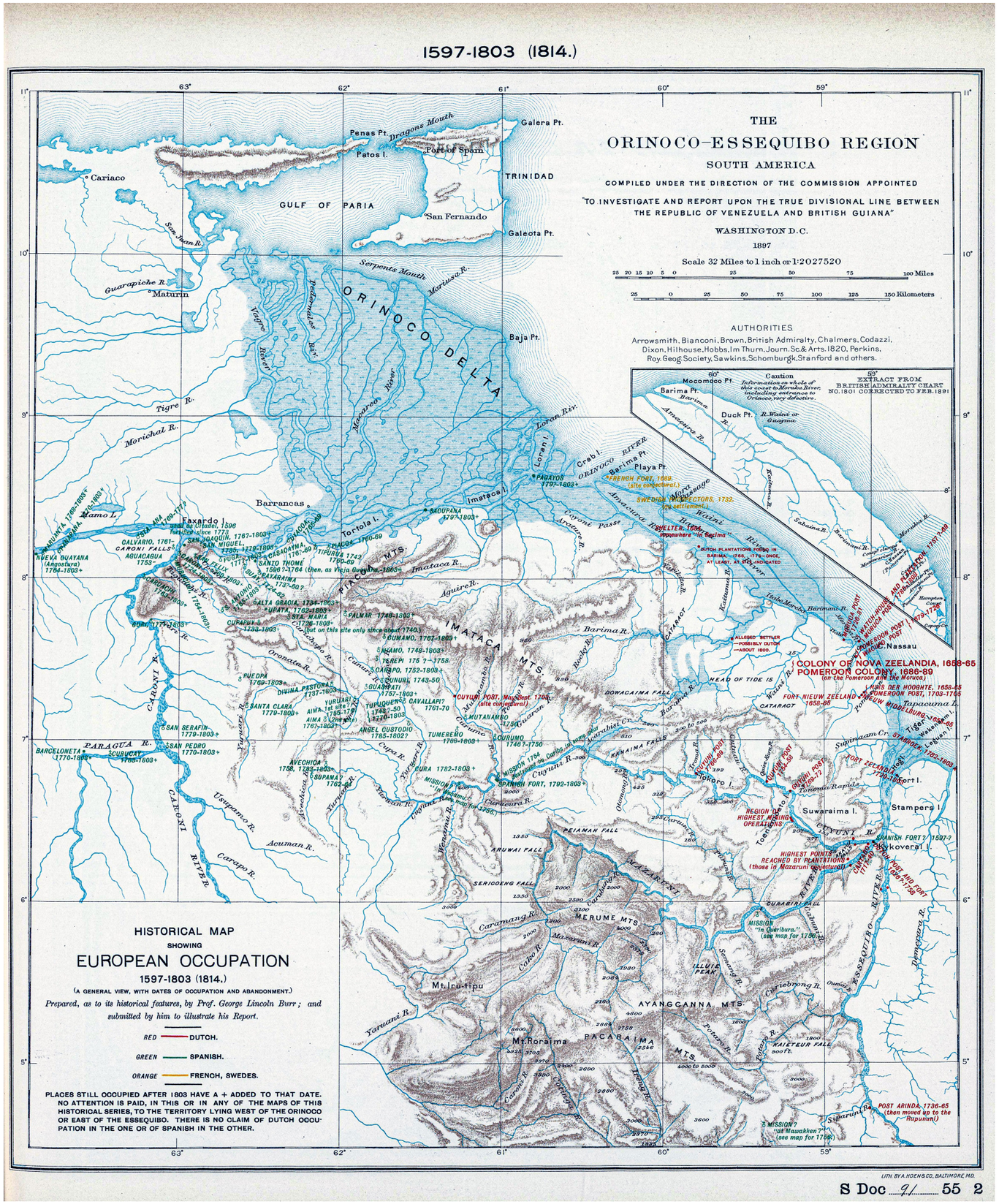

Source: David Rumsey Historical Map Collection

THE ORINOCO-ESSEQUIBO REGION
compiled under the direction of the Commission appointed to investigate and report upon the true divisional line between the Republic of Venezuela and British Guiana

Venezuela Boundary Commission Report Atlas 1898
Map 15

Historical map showing European Occupation
1597–1803

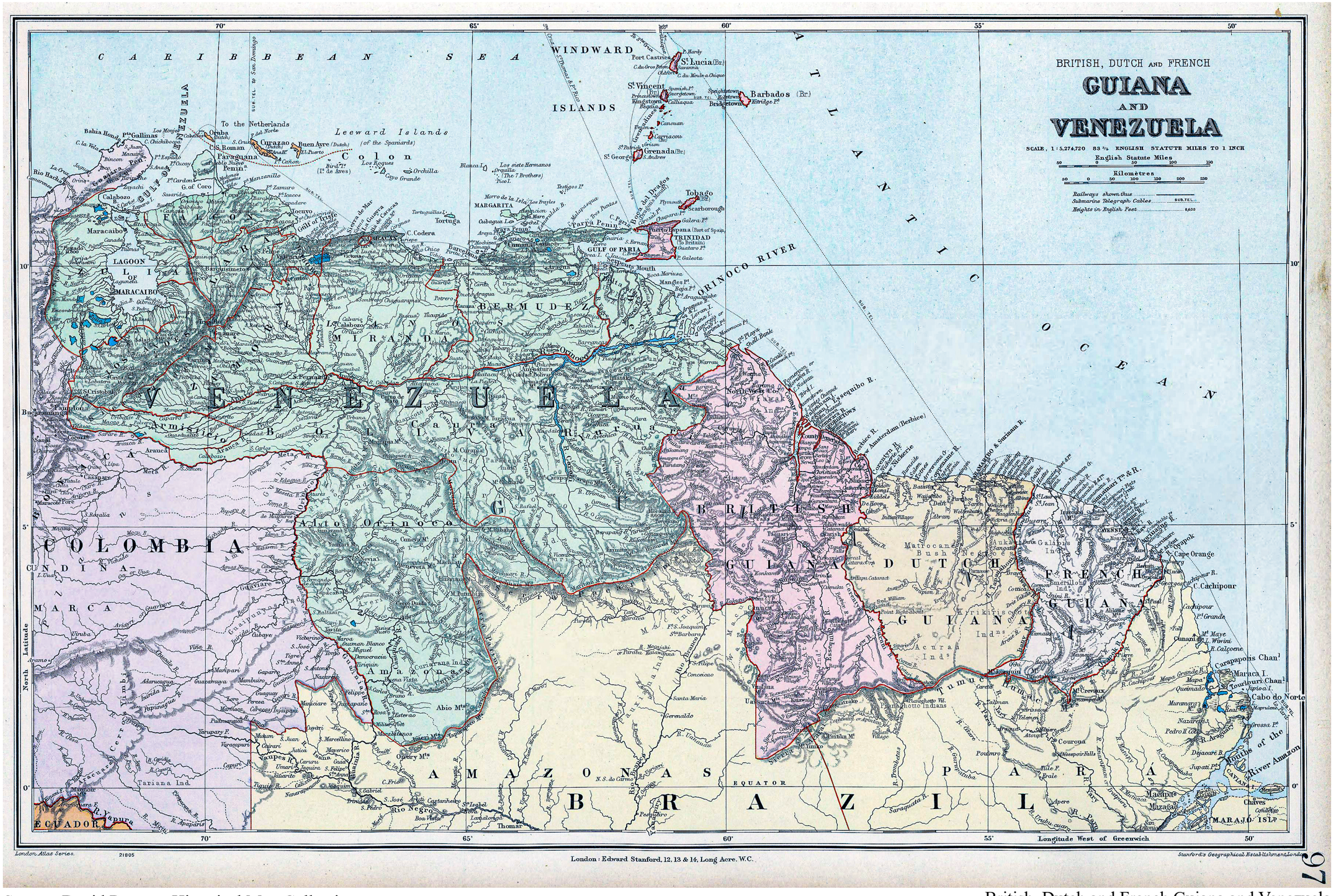
BRITISH, DUTCH AND FRENCH
GUIANA
AND
VENEZUELA
SCALE, 1 : 5,274,720 83 3/4 ENGLISH STATUTE MILES TO 1 INCH
English Statute Miles
Kilomètres
Railways shown thus
Submarine Telegraph Cables SUB. TEL.
Heights in English Feet 6,000
CARIBBEAN SEA
WINDWARD ISLANDS
Leeward Islands (of the Spaniards)
ATLANTIC OCEAN
VENEZUELA
COLOMBIA
BRAZIL
GUIANA
BRITISH GUIANA
DUTCH GUIANA
FRENCH GUIANA
ORINOCO RIVER
Mouths of the River Amazon
Barbados (Br.)
St. Lucia (Br.)
St. Vincent (Br.)
Grenada (Br.)
Tobago (Br.)
Trinidad (To Britain)
Curazao
Aruba
Margarita
Tortuga
Los siete Hermanos
Los Testigos
Los Frailes
Blanca I.
Caracas
Maracaibo
Lagoon of Maracaibo
Gulf of Venezuela
Gulf of Paria
Puerto España (Port of Spain)
Port Castries
Kingstown
Bridgetown
Speightstown
Scarborough
Plymouth
Galera Pt.
Paria Penin.
Araya Penin.
Cumaná
Barcelona
Carupano
Guiria
Trinidad
Tortuguillas I.
Los Roques
Orchilla
Cayo Grande
Los Hermanos
Blanca I.
Morro de la Isla
Cubagua I.
Coche I.
Cabagua I.
Testigos I.
Tobago
Grenada
St. Vincent
St. Lucia
Barbados
Curazao
Buen Ayre (Dutch)
Aruba
Bonaire
Paraguana Penin.
Coro
Puerto Cabello
Valencia
Barquisimeto
Tocuyo
Carora
Trujillo
Maracaibo
Lagoon of Maracaibo
Gulf of Venezuela
Gulf of Triste
Gulf of Paria
Orinoco R.
Apure R.
Meta R.
Caura R.
Caroni R.
Cuyuni R.
Essequibo R.
Demerara R.
Berbice R.
Corentyn R.
Maroni R.
Oyapok R.
Amazon R.
Rio Negro
Rio Branco
Rio Negro
Rio Japura
Rio Yapura
Rio Caqueta
Rio Putumayo
Rio Iça
Rio Solimoes
Rio Madeira
Rio Tapajos
Rio Xingu
Rio Tocantins
Rio Parnahyba
Rio Gurupy
Rio Pará
Rio Jary
Rio Trombetas
Rio Nhamunda
Rio Tapajos
Rio Maecuru
Rio Paru
Rio Jary
Rio Jamundá
Rio Nhamundá
Rio Trombetas
Rio Curuá
Rio Erepecuru
Rio Mapuera
Rio Jatapu



British, Guiana
Anderson
1904

Source: Library of Congress

MAP 39

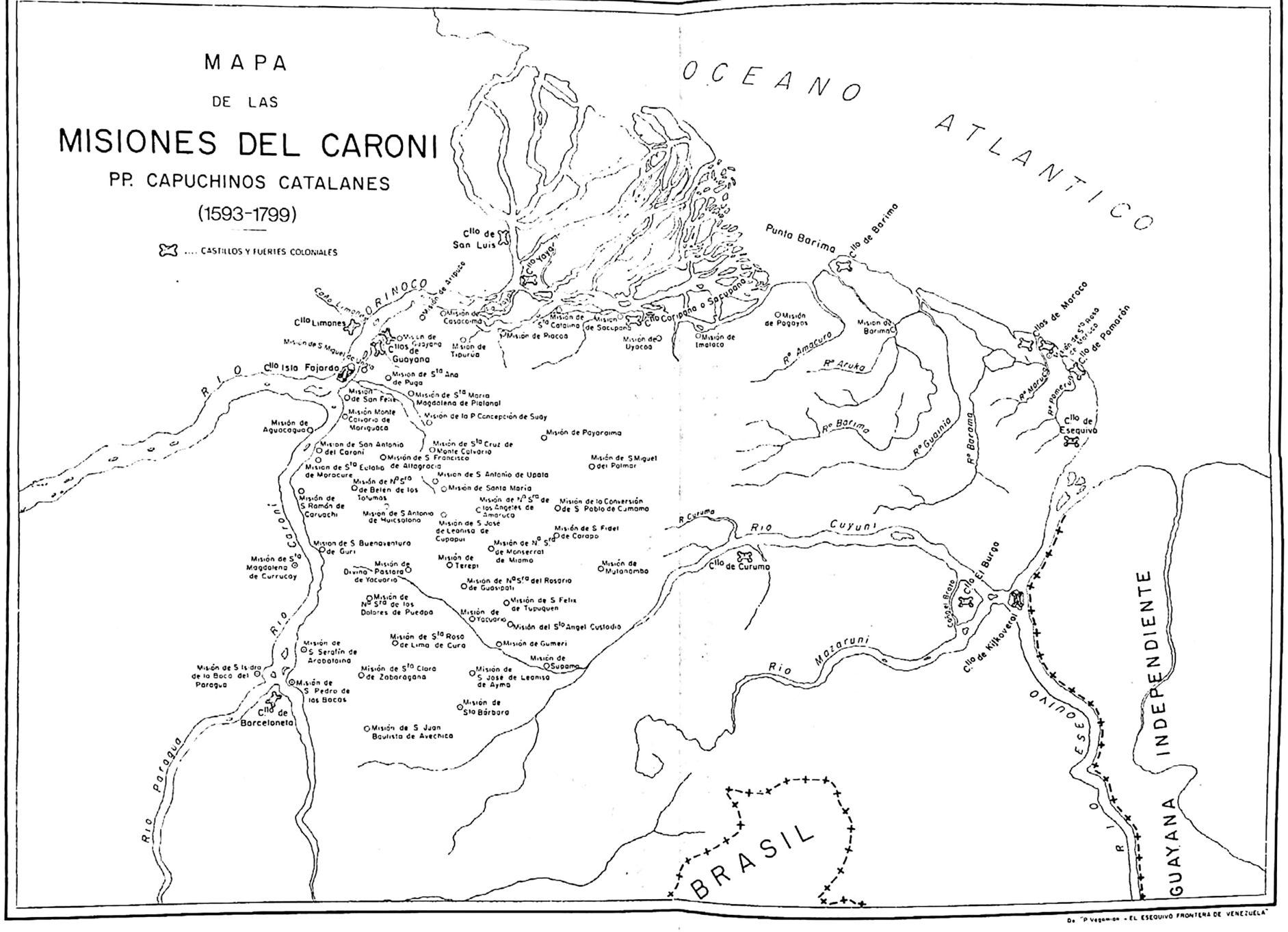

Map of the Missions of Caroni (Catalan Capuchinos)

Authors: Carrocera
Date: 1979

CARROCERA, P.B. DE, Misión de los Capuchinos en Guayana, 3 vols., Academia Nacional de la Historia, Caracas, 1979.